


Have bus schedules
and real-time
information
in your pocket.



Download the
myStop app today!

Available for iOS and Android



Tenga horarios de
autobuses e
información en
tiempo real
en su bolsillo.



¡Descargue la aplicación
myStop hoy!

Disponible para iOS y Android



Routes & Schedules

Effective
October 7, 2024

Schedule Book #59



Link Transit
your way to go!

Please note that any information contained in this book is subject to change without notice. For the most current information, please visit www.linktransit.com or call 509-662-1155.

Por favor note que cualquier información contenida en este libro tiene posibilidad de cambiar sin aviso. Para obtener la información mas corriente y actual, por favor visite www.linktransit.com o llame 509-662-1155.

link transit
your way to go!

Value: One Dollar - Please Retain

Effective October 7, 2024

Wenatchee & East Wenatchee Routes

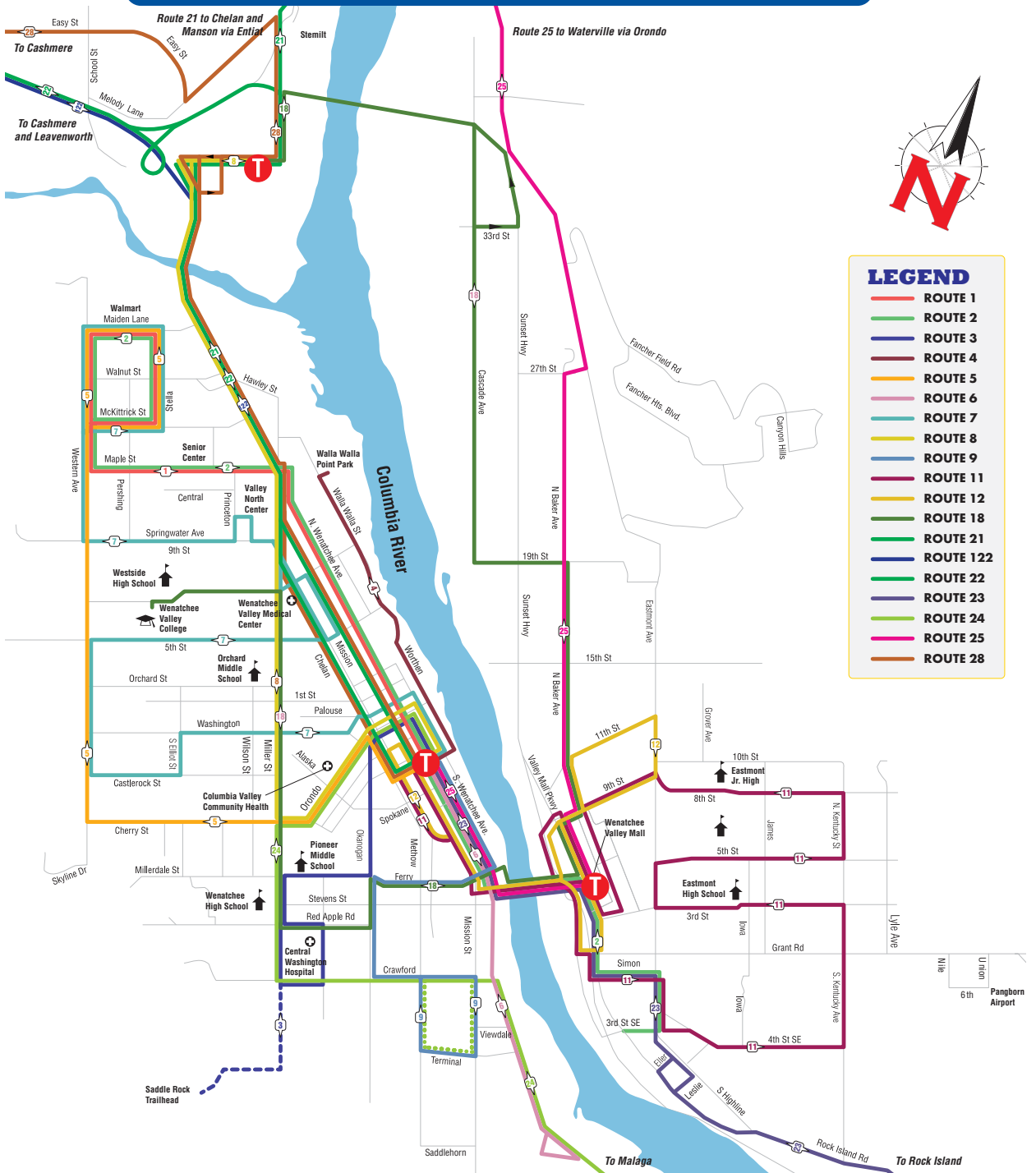


Table of Contents

Page

Fares	4
Carry On Policy	4
Service Animals and Mobility Devices	4
Wheelchair Securement	4
Alternative Formats	4
When Does Service Operate?	6
Guest Services	6
Lost and Found	8
Bus Stops	8
BikeLink	10
Online Schedule Tools	10

Rt 1 Columbia Station to Walmart	12-13
Rt 2 East Wenatchee to Walmart	14-15
Rt 3 Central Washington Hospital/Saddle Rock Trailhead ...	16-17
Rt 4 Pybus Market/Walla Walla Point Park	18-19
Rt 5 Orondo, Cherry & Western to Walmart	20-21
Rt 6 Columbia Station to South Wenatchee	22-23
Rt 7 Washington/Fifth/Springwater to Walmart	24-25
Rt 8 Wenatchee/Olds Station	26-27
Rt 9 South Wenatchee	28-29
Rt 11 Fred Meyer/4th St SE/Kentucky/5th St/9th St	30-31
Rt 12 Fred Meyer/Valley Mall Pkwy/9th St/11th St	32-33
Rt 18 South Wenatchee/East Wenatchee/Olds Station	34-35
Rt 21 Wenatchee/Olds Station/Entiat/Chelan/Manson	36-39
Rt 122 Wenatchee-Leavenworth Express	40-41
Rt 22 Wenatchee/Olds Station/Cashmere/Leavenworth	42-45
Rt 23 East Wenatchee/Rock Island	46-47
Rt 24 South Wenatchee/Malaga	48-49
Rt 25 East Wenatchee/Orondo/Waterville	50-51
Rt 28 Wenatchee/Olds Station/Easy Street/Cashmere	52-53
Rt 32 Leavenworth Local	54-55
Rt 40 SkiLink to Mission Ridge	56-57
General Public Dial-A-Ride (DART) Services	58-59

LinkPlus Paratransit Service	62
ADA Visitor Status	62
TRIP-Link Volunteer Driver Program	62
Travel Training	62
Unlawful Transit Conduct	64-65
Reasonable Modification	65
Link Transit Board of Directors & Management	68
Bus Bay Assignments	69
Rules of the Road	70

Indice

Página

Tarifas	5
Paquetes Adicionales	5
Animales de Servicio y Dispositivos de Movilidad	5
Aseguramiento de Silla de Ruedas	5
Formatos Alternativos	5
Servicio del Autobús	7
Servicios Para el Pasajero	7
Objeto Perdidos	9
Paradas del Autobús	9
BikeLink	11
Herramientas de programación en Línea	11

Rt 1 Columbia Station to Walmart	12-13
Rt 2 East Wenatchee to Walmart	14-15
Rt 3 Central Washington Hospital/Saddle Rock Trailhead ...	16-17
Rt 4 Pybus Market/Walla Walla Point Park	18-19
Rt 5 Orondo, Cherry & Western to Walmart	20-21
Rt 6 Columbia Station to South Wenatchee	22-23
Rt 7 Washington/Fifth/Springwater to Walmart	24-25
Rt 8 Wenatchee/Olds Station	26-27
Rt 9 South Wenatchee	28-29
Rt 11 Fred Meyer/4th St SE/Kentucky/5th St/9th St	30-31
Rt 12 Fred Meyer/Valley Mall Pkwy/9th St/11th St	32-33
Rt 18 South Wenatchee/East Wenatchee/Olds Station	34-35
Rt 21 Wenatchee/Olds Station/Entiat/Chelan/Manson	36-39
Rt 122 Wenatchee-Leavenworth Express	40-41
Rt 22 Wenatchee/Olds Station/Cashmere/Leavenworth	42-45
Rt 23 East Wenatchee/Rock Island	46-47
Rt 24 South Wenatchee/Malaga	48-49
Rt 25 East Wenatchee/Orondo/Waterville	50-51
Rt 28 Wenatchee/Olds Station/Easy Street/Cashmere	52-53
Rt 32 Leavenworth Local	54-55
Rt 40 SkiLink to Mission Ridge	56-57
General Public Dial-A-Ride (DART) Services	60-61

Servicio de Paratransito: LinkPlus	63
Estados de Visitante ADA	63
Programa de Conductor Voluntarios TRIP-Link	63
Entrenamiento de viaje	63
Conducta Prohibida en Autobuses y Propiedades de Tránsito	66-67
Modificación Razonable	67
Link Transit Consejo de Administración & Gestión	68
Asignaciones de Bus Bay	69
Reglas de la carretera	71

Fares

All Link Transit service is zero fare for anyone, regardless of age or the route you are riding. This includes LinkPlus paratransit service. Eligibility requirements for LinkPlus are still in effect.

Carry On Policy

In addition to a purse or briefcase, small tote, or laptop computer, you may bring on board: six plastic grocery bags or two “reuseable” grocery bags or one piece of luggage up to 40 lbs not to exceed 24” x 17” x 10” in size.

Under no circumstances may carry-ons occupy more than one seat.

This notice is not all-inclusive. For more information, please contact Guest Services at 509-662-1155.

Service Animals

Service animals are welcome on board Link Transit vehicles.

A service animal is any guide dog or other animal trained to perform tasks for an individual with a disability.

Drivers may ask if the animal is a service animal and are authorized to ask what task the animal is trained to perform or is in training to perform. The animal will not be allowed if the guest refuses to answer these questions.

If you plan to travel with your service animal, please follow these guidelines:

- Your animal must be under your control at all times
- The animal must remain at your feet or on your lap and may not sit on a vehicle seat or in the aisle
- The animal must not show aggressive behavior towards people or other animals

Pets, emotional support, comfort, and/or therapy animals are welcome aboard when they:

- Are secured in enclosed carriers designed to carry animals and do not block the aisle or doorway
- Do not deprive a passenger of a seat

Wheelchair Securement

All Link Transit buses will accommodate mobility devices measuring up to 30”W x 48”L. The ADA (Americans with Disabilities Act) requires that securement systems be made available on buses with wheelchair securement areas.

Securement systems using seat and shoulder belts are front facing systems. This is an additional safety requirement which restrains wheelchairs in a way that limits the movement of an occupied mobility device. Seat and shoulder belts are mounted to the inside of the bus and serve the same function as seat belts in an automobile. Our coach operators will assist you with using these additional safety features; however, a transit provider cannot require a passenger in a wheelchair to use a seat belt and shoulder harness.

If you feel you need more training on how to use mobility device security systems on the bus, call Link Transit at 509-662-1155 and ask to speak to a Travel Trainer.

Alternative Formats

Link Transit provides information in alternative formats upon request. Please contact our Guest Services Department at 509-662-1155 or email guestservices@linktransit.com. For persons with a hearing or speech disability needing assistance please dial 711 for TTY-WA State Relay to be automatically connected to a Communications Assistant.

Tarifas

Todo el servicio Link Transit ahora es gratuito para cualquier persona, independientemente de su edad o de la ruta en la que viaje. Esto incluye el servicio de paratransito LinkPlus. Los requisitos de elegibilidad para LinkPlus siguen vigentes.

Paquetes Adicionales

Además de una bolsa o maletín, bolsa pequeña o computadora portátil, puede traer con usted: seis (6) bolsas de plástico del súper mercado o dos (2) bolsas reusables de papel (1) equipaje que no pese más de 40 libras y que no exceda de tamaño 24" x 17" x 10".

Por ninguna razón sus paquetes ocuparán más de un asiento adicional.

Regulaciones adicionales pueden aplicar. Para más información, llame a servicio al cliente 509-662-1155.

Animales de Servicio

Los animales de servicio son bienvenidos a bordo en los vehículos de Link Transit.

Un animal de servicio es cualquier perro de guía, u otro animal que esté entrenado para realizar una tarea para un individuo con discapacidades.

Los choferes pueden preguntar si el animal es un animal de servicio y están autorizados a preguntar qué tipo de tarea el animal está entrenado o está siendo entrenado para realizar.

Si planeas viajar con tu animal de servicio, porfavor sigue estas directrices:

- El animal debe permanecer en sus pies o en sus piernas y no se debe sentar en el asiento ni en el pasillo.
- El animal no debe mostrar comportamiento agresivo hacia otras personas u otros animales.

Mascotas, apoyo emocional, comodidad, y/o animales de terapia son bienvenidos a bordo cuando:

- Están asegurados en compartamentos designados para cargar animales y no bloquean el pasillo o puerta.
- No prive a pasajeros de un asiento

Aseguramiento de Silla de Ruedas

Todos los camiones de Link Transit estan diseñados para acomodar dispositivos de movilidad que midan 30'A x 48'L. El ADA (Acta de Americanos con Discapacidades) requiere que todos los sistemas de sujeción esten disponibles en todos los camiones con areas de sujeción de la silla de ruedas.

Sistemas de sujeción con cinturones de seguridad de hombro y del asiento estan al frente de los sistemas. Este es un requerimiento de seguridad que frena las sillas de ruedas en un modo que limita el movimiento de un dispositivo de movilidad. Sinturones de hombro y piernas estan montados adentro del camion y tienen la misma función que un cinturón de automovil.

Si cree que necesita mas entrenamiento en como usar el sistema de seguridad de su dispositivo en el camion, llame a Link Transit al 509-662-1155 y pida hablar con un entrenador de viajes.

Formatos alternativos

Link Transit proporciona información en formatos alternativos a pedido. Comuníquese con nuestro Departamento de Servicios al Huésped al 509-662-1155 o envíe un correo electrónico guestservices@linktransit.com. Para las personas con una discapacidad auditiva o del habla que necesitan asistencia, marque el 711 para que TTY-WA State Relay se conecte automáticamente a un Asistente de Comunicaciones.

When Does Service Operate?

Hours of Operation

Buses operate Monday through Sunday. Local buses begin service as early as 5:30 AM. Hours of operation vary by route. Hours of service are shorter on weekends. See the timetables for specific times.

Holidays

There is no bus service on:

New Years Day	Labor Day
Memorial Day	Thanksgiving Day
Independence Day	Christmas Day

Community Served

Route

Cashmere	22, 28
Chelan.....	21, DART
Dryden	122, 22
East Wenatchee.....	2, 11, 12, 18, 23, 25
Entiat	21
Leavenworth.....	122, 22, 32, DART
Malaga.....	24
Manson.....	21
Monitor.....	122, 22, 28
Olds Station.....	8, 18, 21, 22, 28
Orondo.....	25
Peshastin	22
Rock Island.....	23
Waterville	25
Wenatchee.....	all routes

Guest Services

Columbia Station, 300 South Columbia Street

Columbia Station is open Monday through Friday, 6:00 AM to 6:00 PM, and from 8:00 AM until 5:00 PM on Saturday and 9:00 AM until 5:00 PM on Sunday. It is closed on holidays when there is no bus service.

Information

Guest Services is located at Columbia Station. You may contact them in person or by calling 509-662-1155. Friendly people are ready to help make it easy for you to ride Link Transit. Tell them where you are, where you want to go, and when you want to arrive. They'll do the rest.

Lost and Found

Did you leave something behind on a Link bus? Please call 509-662-1155 to report the lost item. Found items may be claimed at Columbia Station the following day, except Sundays and holidays. See page 8 for more information.

Contact Link

Guest Services.....	509-662-1155
TTY-WA State Relay	711
By Mail	300 S. Columbia St, 2nd Floor Wenatchee, WA 98801
By email.....	guestservices@linktransit.com

Link Transit on the Internet

<http://www.linktransit.com>. Our site has detailed route maps and schedule information, Google's Trip Planner, as well as rider alerts and employment opportunities.

Servicio del Autobús

Horas de Servicio

Los Autobuses operan de Lunes a Sábado. Los autobuses locales empiesan a las 5:30 AM. Las horas de servicio son más cortos los Sábados. Vea la tabla de horarios para horas específicas.

Días Festivos

No hay servicio de autobús en:

Año Nuevo	Día de Labor
Día Conmemorativo	Día de Gracias
Día de Independencia	Navidad

Comunidades Servidas

Ruta

Cashmere	22, 28
Chelan	21, DART
Dryden	122, 22
East Wenatchee	2, 11, 12, 18, 23, 25
Entiat	21
Leavenworth	122, 22, 32, DART
Malaga	24
Manson	21
Monitor	122, 22, 28
Olds Station	8, 18, 21, 22, 28
Orondo	25
Peshastin	22
Rock Island	23
Waterville	25
Wenatchee	Todas las rutas

Servicios Para el Pasajero

Columbia Station, 300 South Columbia Street

Columbia Station está abierto de Lunes a Viernes, 6:00 AM a 6:00 PM, y de 8:00 AM a 5:00 PM los Sábados y de 9:00 AM a 5:00 PM los domingos. Está cerrado, y en días festivos cuando no hay servicio.

Información

La información sobre los autobuses se encuentran en Columbia Station. Llame al número 509-662-1155.

El personal de Link está listo para ayudar hacer su viaje fácil. Digales donde usted está, donde usted desea ir, y cuando usted desea llegar. Ellos harán el resto.

Perdido y Encontrado

¿Dejó usted algo en el autobús? Llame a 509-662-1155 para buscar el artículo perdido. Los artículos encontrados se pueden levantar el día siguiente, con la excepción de los días festivos, en Columbia Station. Para mas informacion, vea la pagina 9.

Póngase en Contacto con Link

Servicio de Pasajeros	509-662-1155
TTY WA State Relay	711
Por correo:	300 S. Columbia St., 2nd Floor Wenatchee, WA 98801
Por correo electronico	guestservices@linktransit.com

Link Transit en el Internet

<http://www.linktransit.com>. Nuestro sitio tiene mapas detallados e información de horarios así como alertas para los pasajeros y oportunidades de empleo.

Lost and Found

Found Items

Any items found on Link buses will be turned in at Guest Services, located at Columbia Station. All found items are logged and kept for 30 days except for perishable foods or unsanitary items which will be disposed of by the end of the day. After 30 days, items will be disposed of or donated to local charities.

Items of Value

If you have lost the following, we will do our best to locate your item as quickly as possible:

- Keys or phone
- Medication
- Purses/Wallet
- High dollar items staff deems locatable

We cannot contact drivers on routes while they are in service if your item is not one of those listed above. We apologize for any inconvenience this may cause you.

Drugs or Drug Paraphernalia

Link Transit receives federal operating funds and is subject to federal law. Marijuana is still considered illegal under federal law and therefore cannot be kept on premises and will be disposed of immediately.

Finding Lost Items

If you believe you have left an item on the Link Transit bus or on Link Transit properties, please contact Link Guest Services at 509-662-1155.

Item Pick-Up

All items left on Link buses or Link property will be delivered to Guest Services and should be available for pick-up the next business day by 9:00 AM, Monday-Saturday, and 9:30 AM on Sunday. If you believe you left an item on a Link Transit bus or on Link Transit properties, please contact us at 509-662-1155.

Bus Stops

Where Can You Catch the Bus?

In town, guests board the bus only at designated stops. These are clearly marked with a bus stop sign. Many bus stops also have benches and shelters to make your wait more comfortable.

Do you need the bus to make a flag stop?

In some areas on Routes 21, 24 and 25 without established stops, you may request a “flag stop.”

To make a flag stop, pick a place where the bus can safely stop and pull off the road. Buses will not stop on curves, after the crest of a hill, or other areas where sight distance is greatly limited.

When you first see the bus, signal the bus driver with an over-the-head wave. Use reflective material or a small flashlight when it is dark. For your own safety, choose a well-lit area.

When using a flag stop for getting off the bus, please give the driver advance notice that you’ll be needing a flag stop.

At all times, the driver’s judgment regarding safety will determine whether or not a stop will be made.



Objetos perdidos

Artículos encontrados

Todos los artículos que se encuentren en los autobuses de Link se entregarán en Servicios para huéspedes, ubicado en Columbia Station. Todos los artículos encontrados se registran y se guardan durante 30 días, excepto los alimentos perecederos o artículos no higiénicos que se eliminarán al final del día. Después de 30 días, los artículos se desecharán o se donarán a organizaciones benéficas locales.

Artículos de valor

Si ha perdido lo siguiente, haremos todo lo posible para localizar su artículo lo más rápido posible:

- Llaves o teléfono
- Medicación
- Monederos/Monedero
- Los artículos de alto dólar que el personal considera localizables.

No podemos contactar a los conductores en las rutas mientras están en servicio si su artículo no es uno de los enumerados anteriormente. Nos disculpamos por cualquier inconveniente que esto pueda causarle.

Drogas o drogas parafernalia

Link Transit recibe fondos de operación federales y está sujeto a la ley federal. La marihuana todavía se considera ilegal según la ley federal y, por lo tanto, no se puede mantener en las instalaciones y se eliminará de inmediato.

Encontrar objetos perdidos

Si cree que ha dejado un artículo en el autobús de Link Transit o en las propiedades de Link Transit, comuníquese con los Servicios para huéspedes de Link al 509-662-1155.

Recogida del artículo

Si cree que dejó un artículo en un autobús de Link Transit o en las propiedades de Link Transit, se entregará a los Servicios para huéspedes y debería estar disponible para recogerlo el siguiente día hábil antes de las 9:00 AM Lunes-Domingo.

Paradas del Autobús

¿Dónde puede usted abordar el autobús?

En la ciudad, los pasajeros suben al autobús solamente en las paradas señaladas. Están marcadas claramente con una muestra de la parada del autobús. Muchas paradas también tienen bancas y casetas para hacer su espera más cómoda.

¿Necesita que el autobús se pare donde no hay parada marcada?


En áreas en las rutas 21, 24 y 25 sin paradas establecidas, los pasajeros pueden solicitar una parada "no marcada".

Para hacer una parada, escoja un lugar donde el autobús tenga suficiente espacio para entrar y salir. Los autobuses no pararán en curvas, después de la cuesta de una colina, u otras áreas donde la distancia de la vista se limita grandemente.

Señale al chófer con la mano. Utilice material reflexivo o una linterna pequeña cuando está oscuro. Para su propia seguridad, elija una área bien encendida.

Para salir del autobús, por favor comunique con anticipación al chófer que usted necesita una parada.

El chófer siempre determinará si el lugar es seguro para hacer o no una parada.



BikeLink

All Link buses are equipped with bike racks. These racks each carry two or three bikes, of all sizes and frame styles, except tandems. Bike racks are on buses year round. Bikes can be loaded or unloaded independently of each other.

Where to Load Your Bike

You may load and unload your bike at any bus stop.

Important Reminder

When retrieving your bike, please exit the front door (on two-door buses) and inform the driver you are unloading a bike.

Additional Reminders

- Battery-powered e-bikes are accepted as long as the bike and its attachments do not exceed the weight limit of 50 pounds per rack slot. If your battery is removable you can carry it onto the bus to reduce the bike's weight.
- Remember - safety always comes first. Never step into traffic on the street side of the bus.
- Have your bike ready to go as the bus approaches.
- Remove water bottles, pumps or other items that might fall off your bike during a trip.
- Your bicycle must be no larger than 80 inches long or 48 inches high. No GAS-POWERED bikes allowed.
- Bikes with child carriers or other bulky attachments cannot be accommodated because of limited space.
- 30 and 35-foot buses (Wenatchee and East Wenatchee routes) can accommodate two bicycles on a rack. All 40-foot buses can carry three bikes. These are on Routes 21 and 22. However, occasionally a 30-foot bus is used on these routes so only two bikes can be carried on these trips. Space is always on a first-come basis.
- Riders are also responsible for loading and unloading their own bikes. Bikes are not allowed inside the bus.
- Link is not responsible for any damages incurred to or caused by bicycles on transit system property and is not liable for any damage to bicycles that are not loaded properly.

Online Schedule Tools

Link Transit has a variety of online tools to make using your transit system easier!!

Using digital technology means that we are able to provide you with the most current, up-to-date route and schedule information at a fraction of the cost of printed schedules.



myStop Mobile APP

This app, powered by GPS-enabled real-time schedule data, allows you to know where your bus is and when it will arrive.



Trip Planner

Find the best route to your destination, including walking distance and time to and from the bus stop.



Realtime Bus & Stop Locator

Locate your bus traveling along its route in real-time, or tap on any bus stop location for the next bus departure from that stop.



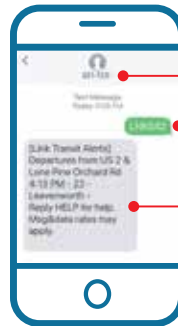
Rider Alerts

Set notifications for bus arrival times for specific stops you regularly use, and get alerts of service interruptions for a particular route, or system-wide changes.



GET A TEXT

Get real-time arrival information for your bus at your bus stop just by sending a text message. Here's how it works...



Send a text to 321-123...

...with the unique 6 or 7 character code located at your bus stop (code shown for illustration purposes)

BUS STOP ID# LNK0000

You'll receive a message with your next bus departure times

BikeLink

Todos los autobuses Link están equipados con portabicicletas. Cada uno de estos portaequipajes lleva dos o tres bicicletas, de todos los tamaños y estilos de cuadro, excepto los tándems. Hay portabicicletas en los autobuses durante todo el año. Las bicicletas se pueden cargar o descargar de forma independiente unas de otras.

Dónde cargar tu bicicleta

Podrás cargar y descargar tu bicicleta en cualquier parada de autobús.

Recordatorio importante

Cuando recupere su bicicleta, salga por la puerta principal (en autobuses de dos puertas) e informe al conductor.

Recordatorios adicionales

- Se aceptan bicicletas eléctricas a batería, siempre y cuando la bicicleta y sus accesorios no excedan el límite de peso de 50 libras por espacio en el estante. Si su batería es extraíble, puede llevarla al autobús para reducir el peso de la bicicleta.
- Recuerde: la seguridad siempre es lo primero. Nunca entre al tráfico del lado de la calle del autobús.
- Tenga su bicicleta lista para ir cuando el autobús se acerca.
- Retire las botellas de agua, bombas u otros elementos que puedan caerse de su bicicleta durante un viaje.
- Su bicicleta no debe tener más de 80 pulgadas de largo o 48 pulgadas de alto. No hay bicicletas motorizadas permitido. Los neumáticos deben caber dentro de los límites del bastidor.
- Bicicletas con portabebés u otras voluminosas los accesorios no se pueden acomodar debido al espacio limitado y al diseño de portabicicletas.
- Las rutas 21 y 22 pueden llevar tres bicicletas. Todas las demás rutas, incluidas las rutas Wenatchee y East Wenatchee, pueden acomodar dos bicicletas en un estante. El espacio siempre está por orden de llegada.
- Los pilotos también son responsables de cargar y descargar sus propias bicicletas. No se permiten bicicletas dentro del autobús.
- Link no es responsable de los daños incurridos o causados por bicicletas en las propiedades del sistema de tránsito, y no es responsable de ningún daño a las bicicletas que no se cargan correctamente.

Herramientas de programación en línea

Link Transit tiene una variedad de herramientas en línea para que usted use su sistema de tránsito aún con más facilidad!

El uso de tecnología digital significa que podemos brindarle la información más actualizada sobre rutas y horarios a una fracción del costo de los horarios impresos.



La aplicación myStop

Esta aplicación, poderosa por GPS, le muestra la información en tiempo real y le permite saber dónde y cuándo llegará el autobús a su parada.



Planificador de viajes

Encuentre la mejor ruta a su destino, incluida la distancia a pie y el tiempo desde y hacia la parada de autobús.



Localizador de paradas y autobuses en tiempo real

Localice su autobús que viaja a lo largo de su ruta en tiempo real, o toque cualquier ubicación de parada de autobús para la próxima salida de autobús desde esa parada.




Alertas al Pasajero

Establezca notificaciones para horarios fijos de las paradas que usa regularmente. Reciba alertas de interrupciones de servicio a las rutas o cambios que afecten a todo el sistema.



RECIBA UN TEXTO

Reciba información sobre la parada de su camión con solo enviando un mensaje de texto. Así es como funciona...



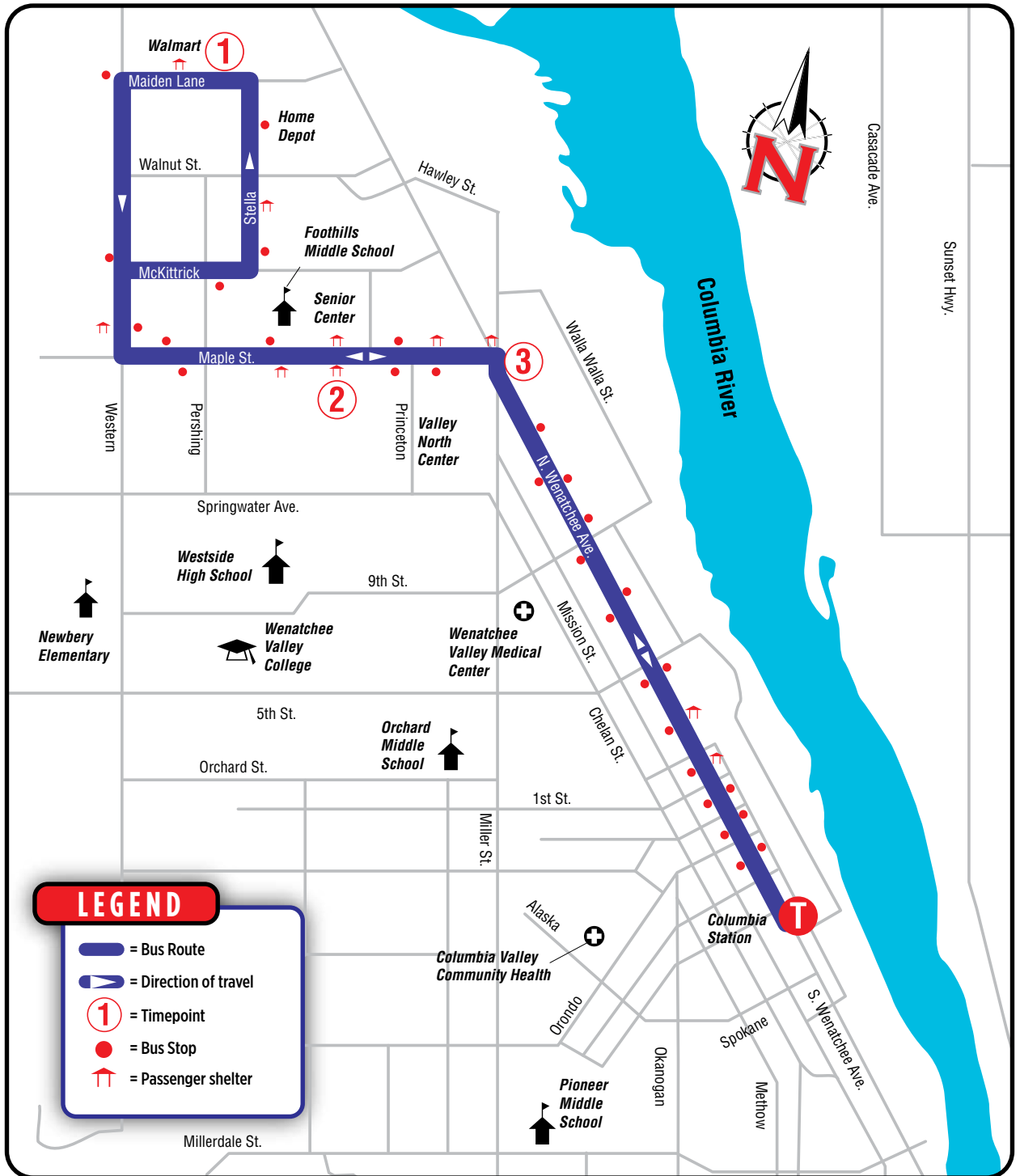
Mande un texto a 321-123...

...con el código único de 6 o 7 caracteres ubicado en su parada de autobús (el código se muestra con fines ilustrativos)

BUS STOP
ID# LNK000

Recibirá un mensaje con la hora de salida del próximo camión

Route 1 • Columbia Station to Walmart



Route 1 • Columbia Station to Walmart



Monday - Friday				
Depart Columbia Station T	Maple St. & Wenatchee Avenue 3	Walmart 1	Wenatchee Valley Senior Center 2	Arrive Columbia Station* T
		5:29	5:32	5:42
5:54	6:01	6:09	6:12	6:22
		6:39	6:42	6:52
6:54	7:01	7:09	7:12	7:22
7:24	7:31	7:39	7:42	7:52
7:54	8:01	8:09	8:12	8:22
8:24	8:31	8:39	8:42	8:52
8:53	9:01	9:09	9:12	9:22
9:23	9:31	9:39	9:42	9:52
9:53	10:01	10:09	10:12	10:24
10:23	10:31	10:39	10:42	10:54
10:53	11:01	11:09	11:12	11:24
11:25	11:34	11:42	11:45	11:57
11:55	12:04	12:12	12:15	12:27
12:25	12:34	12:42	12:45	12:57
12:55	1:04	1:12	1:15	1:27
1:26	1:34	1:42	1:45	1:57
1:56	2:04	2:12	2:15	2:27
2:26	2:34	2:42	2:45	2:57
2:56	3:04	3:12	3:15	3:27
3:27	3:35	3:43	3:46	3:58
3:57	4:05	4:13	4:16	4:28
4:27	4:35	4:43	4:46	4:58
4:57	5:05	5:13	5:16	5:26
5:27	5:34	5:42	5:45	5:55
5:57	6:04	6:12	6:15	6:25
6:24	6:31	6:39	6:42	6:52
7:24	7:31	7:39	7:42	7:52
8:24	8:31	8:39	8:42	8:52
9:24	9:31	9:39		

Saturday				
Depart Columbia Station T	Maple St. & Wenatchee Avenue 3	Walmart 1	Wenatchee Valley Senior Center 2	Arrive Columbia Station* T
		7:41	7:44	7:54
8:25	8:33	8:41	8:44	8:54
9:25	9:33	9:41	9:44	9:54
10:25	10:33	10:41	10:44	10:54
11:25	11:33	11:41	11:44	11:54
12:25	12:33	12:41	12:44	12:54
1:25	1:33	1:41	1:44	1:54
2:25	2:33	2:41	2:44	2:54
3:25	3:33	3:41	3:44	3:54
4:25	4:33	4:41	4:44	4:54
5:25	5:33	5:41		

Sunday				
Depart Columbia Station T	Maple St. & Wenatchee Avenue 3	Walmart 1	Wenatchee Valley Senior Center 2	Arrive Columbia Station* T
		9:41	9:44	9:54
10:25	10:33	10:41	10:44	10:54
11:25	11:33	11:41	11:44	11:54
12:25	12:33	12:41	12:44	12:54
1:25	1:33	1:41	1:44	1:54
2:25	2:33	2:41	2:44	2:54
3:25	3:33	3:41	3:44	3:54
4:25	4:33	4:41	4:44	4:54
5:25	5:33	5:41		

Bold type denotes PM trips

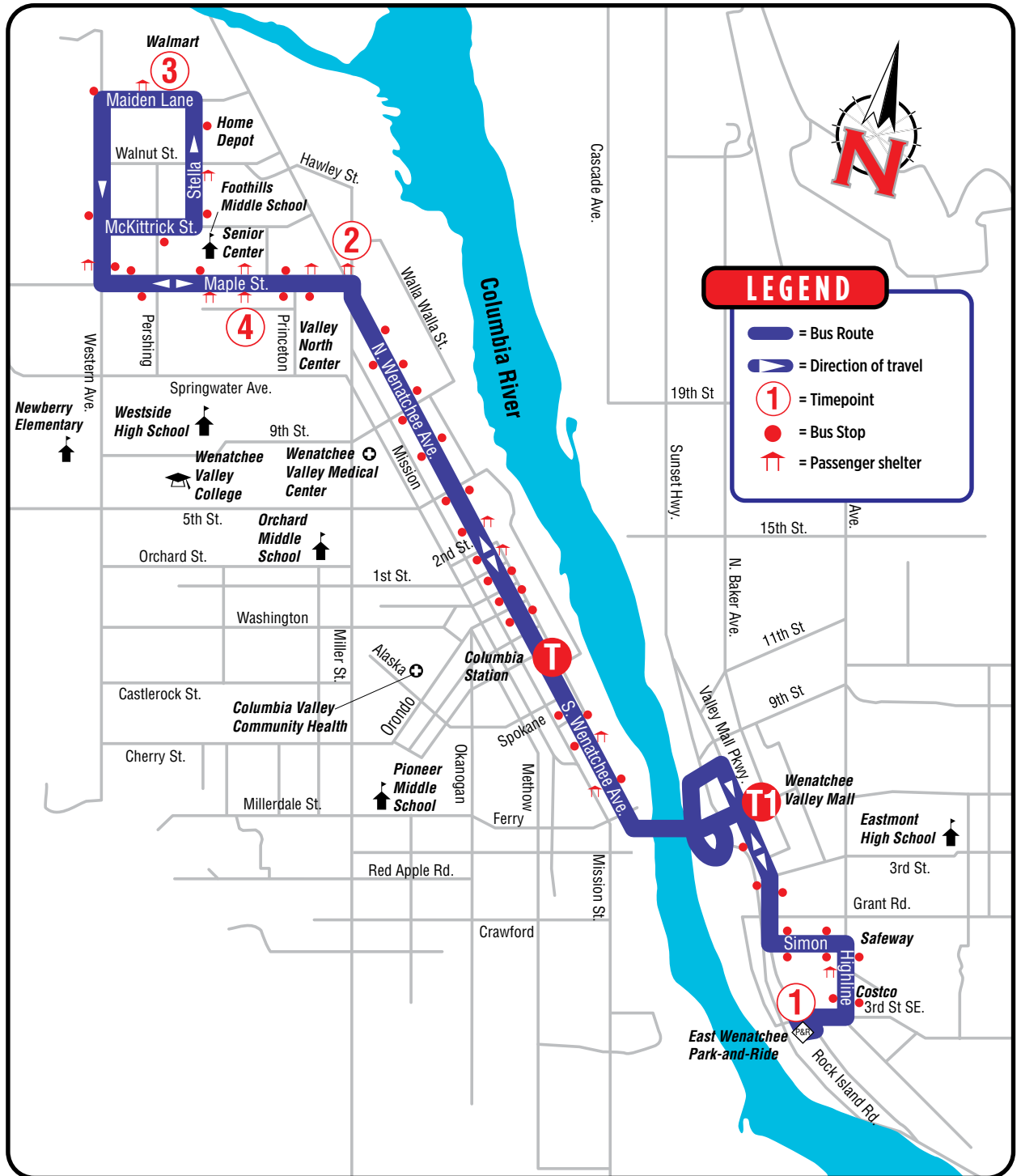
La impresión oscura denota viajes del PM

* Southbound Route 1 continues as Route 6 from Columbia Station, see pages 22-23.

* La Ruta 1 en dirección sur continúa como la Ruta 6 desde la estación Columbia, consulte las páginas 22 y 23.

Need Help? Call 509-662-1155

Route 2 • East Wenatchee to Walmart



Route 2 • East Wenatchee to Walmart

Route 2 to Walmart uses



Route 2 to E. Wen. uses



Monday - Friday

East Wenatchee Park-and-Ride	Wenatchee Valley Mall (Southside)	Columbia Station	Maple St. & Wenatchee Ave.	Walmart	Wenatchee Senior Center	Columbia Station	Wenatchee Valley Mall (Northside)	East Wenatchee Park-and-Ride
①	T	T	②	③	④	T	T	①
				5:54	5:57	6:07	6:13	6:18
				6:24	6:27	6:37	6:43	6:48
6:30	6:34	6:39	6:46	6:54	6:57	7:07	7:13	7:18
7:00	7:04	7:09	7:16	7:24	7:27	7:37	7:43	7:48
7:30	7:34	7:39	7:46	7:54	7:57	8:07	8:13	8:18
8:00	8:04	8:09	8:16	8:24	8:27	8:37	8:43	8:48
8:30	8:34	8:39	8:46	8:54	8:57	9:07	9:13	9:18
9:00	9:04	9:09	9:16	9:24	9:27	9:37	9:43	9:48
9:30	9:34	9:39	9:46	9:54	9:57	10:07	10:13	10:18
10:00	10:04	10:09	10:16	10:24	10:27	10:37	10:43	10:48
10:30	10:34	10:39	10:46	10:54	10:57	11:07	11:13	11:18
11:00	11:04	11:09	11:16	11:24	11:27	11:37	11:43	11:48
11:30	11:35	11:41	11:49	11:57	12:00	12:10	12:17	12:23
12:00	12:05	12:11	12:19	12:27	12:30	12:40	12:47	12:53
12:30	12:35	12:41	12:49	12:57	1:00	1:10	1:17	1:23
1:00	1:05	1:11	1:19	1:27	1:30	1:40	1:47	1:53
1:30	1:35	1:41	1:49	1:57	2:00	2:10	2:17	2:23
2:00	2:05	2:11	2:19	2:27	2:30	2:40	2:47	2:53
2:30	2:35	2:41	2:49	2:57	3:00	3:10	3:17	3:23
3:00	3:05	3:11	3:19	3:27	3:30	3:40	3:47	3:53
3:30	3:35	3:41	3:50	3:58	4:01	4:11	4:18	4:24
4:00	4:05	4:11	4:20	4:28	4:31	4:41	4:48	4:54
4:30	4:35	4:41	4:50	4:58	5:01	5:11	5:18	5:24
5:00	5:05	5:11	5:20	5:28	5:31	5:41	5:48	5:54
5:30	5:35	5:41	5:49	5:57	6:00	6:10	6:17	6:23
6:00	6:05	6:11	6:19	6:27	6:30	6:40	6:47	6:53
6:45	6:49	6:54	7:01	7:09	7:12	7:22	7:28	7:33
7:45	7:49	7:54	8:01	8:09	8:12	8:22	8:28	8:33
8:45	8:49	8:54	9:01	9:09				

Bold type denotes PM trips
La impresión oscura denota viajes del PM

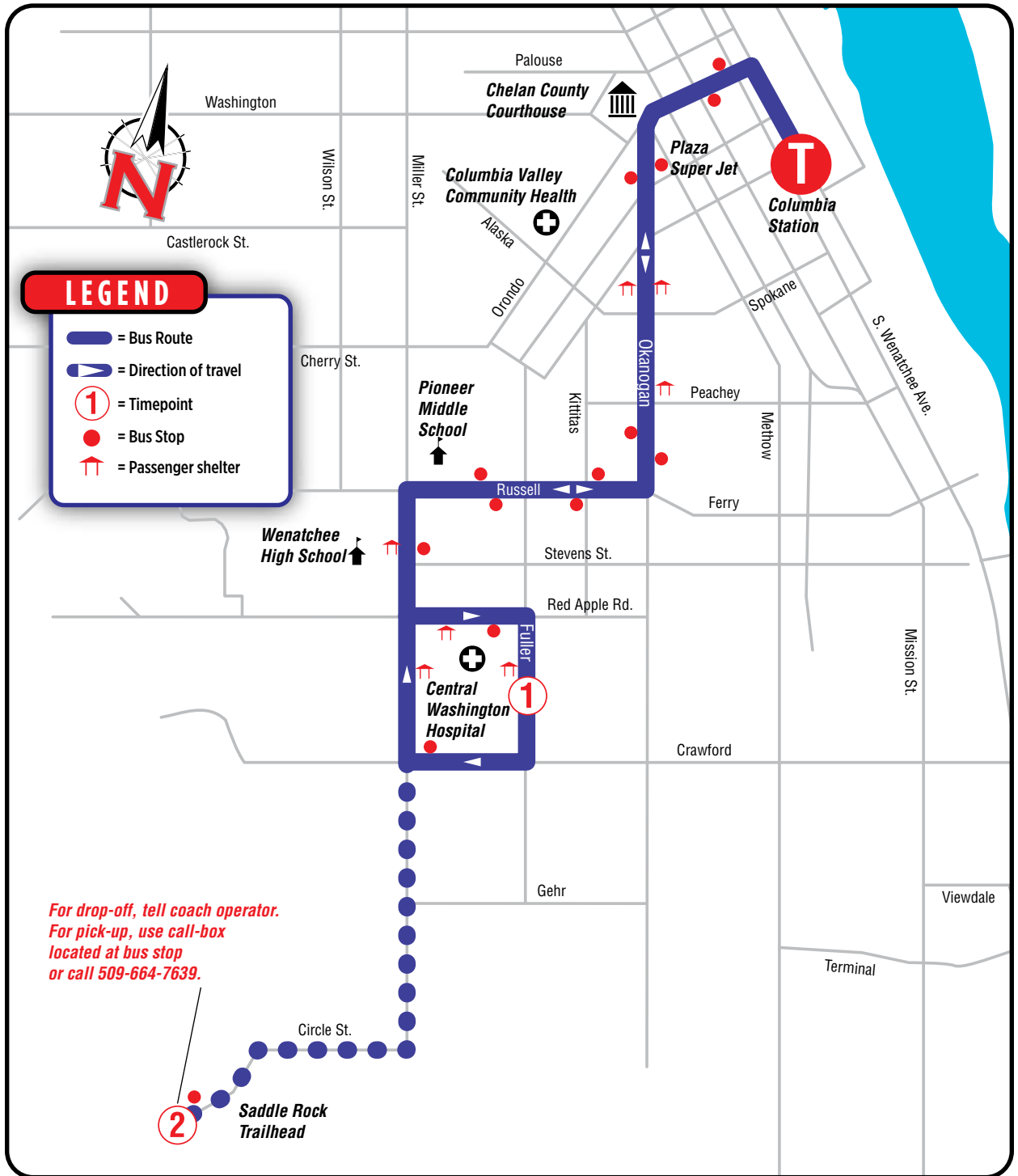
Saturday

East Wenatchee Park-and-Ride	Wenatchee Valley Mall (Southside)	Columbia Station	Maple St. & Wenatchee Ave.	Walmart	Wenatchee Senior Center	Columbia Station	Wenatchee Valley Mall (Northside)	East Wenatchee Park-and-Ride
①	T	T	②	③	④	T	T	①
				7:11	7:14	7:24	7:31	7:36
7:45	7:50	7:55	8:03	8:11	8:14	8:24	8:31	8:36
8:45	8:50	8:55	9:03	9:11	9:14	9:24	9:31	9:36
9:45	9:50	9:55	10:03	10:11	10:14	10:24	10:31	10:36
10:45	10:50	10:55	11:03	11:11	11:14	11:24	11:31	11:36
11:45	11:50	11:55	12:03	12:11	12:14	12:24	12:31	12:36
12:45	12:50	12:55	1:03	1:11	1:14	1:24	1:31	1:36
1:45	1:50	1:55	2:03	2:11	2:14	2:24	2:31	2:36
2:45	2:50	2:55	3:03	3:11	3:14	3:24	3:31	3:36
3:45	3:50	3:55	4:03	4:11	4:14	4:24	4:31	4:36
4:45	4:50	4:55	5:03	5:11	5:14	5:24	5:31	5:36
5:45	5:50	5:55	6:03	6:11				

Sunday

East Wenatchee Park-and-Ride	Wenatchee Valley Mall (Southside)	Columbia Station	Maple St. & Wenatchee Ave.	Walmart	Wenatchee Senior Center	Columbia Station	Wenatchee Valley Mall (Northside)	East Wenatchee Park-and-Ride
①	T	T	②	③	④	T	T	①
				9:11	9:14	9:24	9:31	9:36
9:45	9:50	9:55	10:03	10:11	10:14	10:24	10:31	10:36
10:45	10:50	10:55	11:03	11:11	11:14	11:24	11:31	11:36
11:45	11:50	11:55	12:03	12:11	12:14	12:24	12:31	12:36
12:45	12:50	12:55	1:03	1:11	1:14	1:24	1:31	1:36
1:45	1:50	1:55	2:03	2:11	2:14	2:24	2:31	2:36
2:45	2:50	2:55	3:03	3:11	3:14	3:24	3:31	3:36
3:45	3:50	3:55	4:03	4:11	4:14	4:24	4:31	4:36
4:45	4:50	4:55	5:03	5:11	5:14	5:24	5:31	5:36
5:45	5:50	5:55	6:03	6:11				

Route 3 • Central Washington Hospital/Saddle Rock Trailhead



Route 3 • Central Washington Hospital/Saddle Rock Trailhead



Monday - Friday			
Depart Columbia Station T	Central Washington Hospital (Westside) ①	Saddle Rock Trailhead ②	Arrive Columbia Station T
6:30	6:38	On Call	6:47
7:00	7:08	On Call	7:17
7:30	7:38	On Call	7:47
8:00	8:08	On Call	8:17
8:30	8:38	On Call	8:47
9:00	9:08	On Call	9:17
9:30	9:38	On Call	9:47
10:00	10:08	On Call	10:17
10:30	10:38	On Call	10:47
11:00	11:08	On Call	11:17
11:30	11:38	On Call	11:47
12:00	12:08	On Call	12:17
12:30	12:38	On Call	12:47
1:00	1:08	On Call	1:17
1:30	1:38	On Call	1:47
2:00	2:08	On Call	2:17
2:30	2:38	On Call	2:47
3:00	3:08	On Call	3:17
3:30	3:38	On Call	3:47
4:00	4:08	On Call	4:17
4:30	4:38	On Call	4:47
5:00	5:08	On Call	5:17
5:30	5:38	On Call	5:47
6:00	6:08	On Call	6:17
6:30	6:38	On Call	6:47
7:00	7:08	On Call	7:17
7:30	7:38	On Call	7:47

Saturday			
Depart Columbia Station T	Central Washington Hospital (Westside) ①	Saddle Rock Trailhead ②	Arrive Columbia Station T
8:00	8:08	On Call	8:17
9:00	9:08	On Call	9:17
10:00	10:08	On Call	10:17
11:00	11:08	On Call	11:17
12:00	12:08	On Call	12:17
1:00	1:08	On Call	1:17
2:00	2:08	On Call	2:17
3:00	3:08	On Call	3:17
4:00	4:08	On Call	4:17
5:00	5:08	On Call	5:17

Sunday			
Depart Columbia Station T	Central Washington Hospital (Westside) ①	Saddle Rock Trailhead ②	Arrive Columbia Station T
10:00	10:08	On Call	10:17
11:00	11:08	On Call	11:17
12:00	12:08	On Call	12:17
1:00	1:08	On Call	1:17
2:00	2:08	On Call	2:17
3:00	3:08	On Call	3:17
4:00	4:08	On Call	4:17
5:00	5:08	On Call	5:17

Bold type denotes PM trips

La impresión oscura denota viajes del PM



ON-CALL SERVICE

Service **TO AND FROM** Saddle Rock Trailhead is now "on-call" for all trips.

For the bus to pick you up, you will need to call **509-664-7639** by the time the bus **leaves Columbia Station** to schedule a pickup : **use times listed at**

Timepoint **T**

You may use the call box located at the bus stop or your personal phone. You may call up to 60 minutes in advance. If you do not call for a pickup, the bus **will not travel** to Saddle Rock Trailhead.



SERVICIO DE GUARDIA

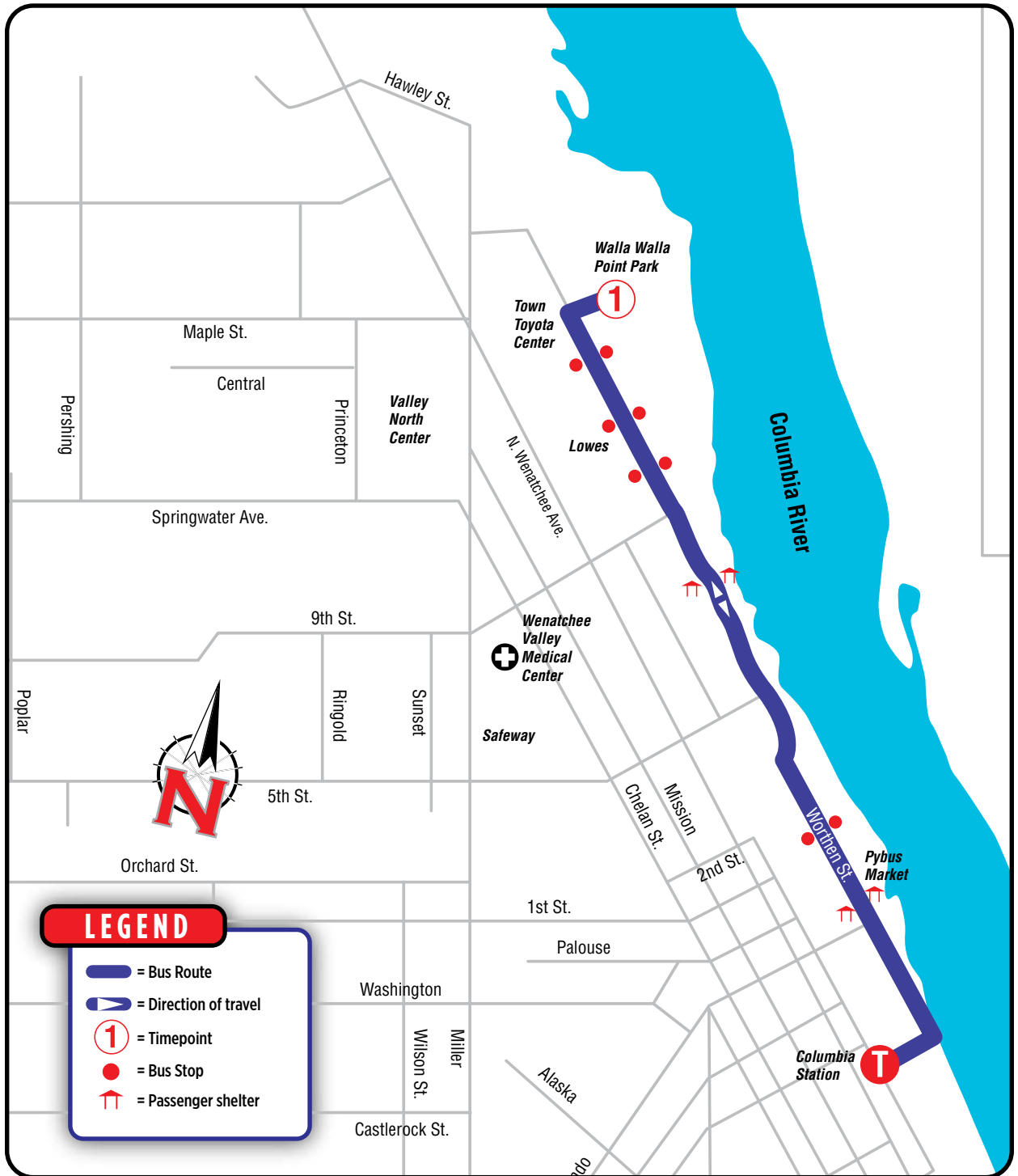
El servicio **HACIA Y DESDE** Saddle Rock Trailhead ahora está "de guardia" para todos los viajes.

Para que el autobús lo recoja, deberá llamar al **509-664-7639** antes de que el autobús **salga de Columbia Station** para programar una recogida: **utilice los horarios indicados en Timepoint **T****

Puede usar la casilla de llamada ubicada en la parada de autobús o su teléfono personal. Puede llamar hasta con 60 minutos de anticipación.

Si no llama para que lo recojan, el autobús **no viajará** a Saddle Rock Trailhead.

Route 4 • Pybus Market/Walla Walla Point Park



LEGEND

- = Bus Route
- = Direction of travel
- = Timepoint
- = Bus Stop
- = Passenger shelter

Route 4 • Pybus Market/Walla Walla Point Park



Monday - Friday		
Depart Columbia Station	Walla Walla Point Park	Arrive Columbia Station
T	1	T
7:30	7:36	7:43
8:00	8:06	8:13
8:30	8:36	8:43
9:00	9:06	9:13
9:30	9:36	9:43
10:00	10:06	10:13
10:30	10:36	10:43
11:00	11:06	11:13
11:30	11:36	11:43
12:00	12:06	12:13
12:30	12:36	12:43
1:00	1:06	1:13
1:30	1:36	1:43
2:00	2:06	2:13
2:30	2:36	2:43
3:00	3:06	3:13
3:30	3:36	3:43
4:00	4:06	4:13
4:30	4:36	4:43
5:00	5:06	5:13
5:30	5:36	5:43
6:30	6:36	6:43
7:30	7:36	7:43

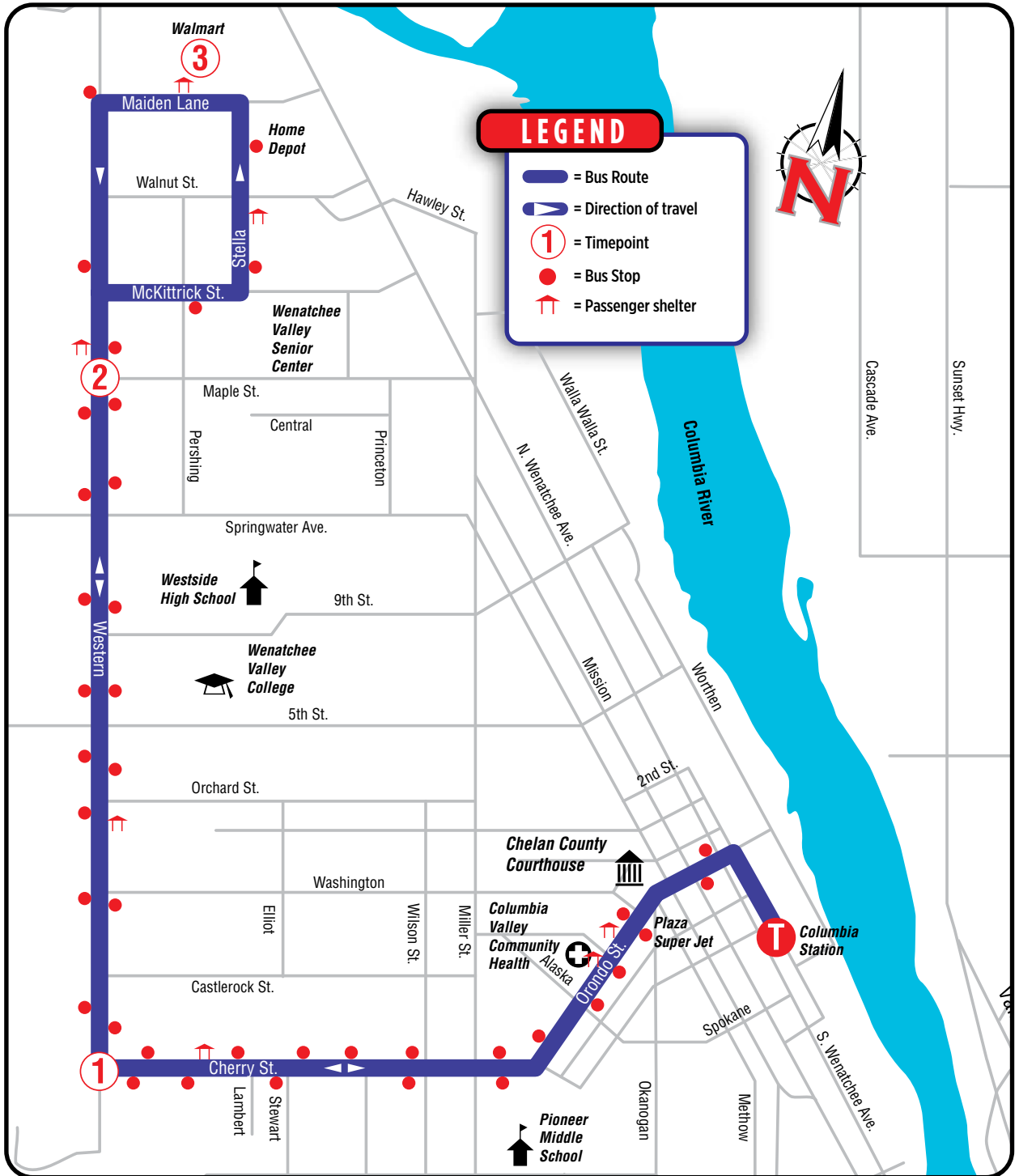
Saturday		
Depart Columbia Station	Walla Walla Point Park	Arrive Columbia Station
T	1	T
7:30	7:36	7:43
8:30	8:36	8:43
9:30	9:36	9:43
10:30	10:36	10:43
11:30	11:36	11:43
12:30	12:36	12:43
1:30	1:36	1:43
2:30	2:36	2:43
3:30	3:36	3:43
4:30	4:36	4:43

Sunday		
Depart Columbia Station	Walla Walla Point Park	Arrive Columbia Station
T	1	T
9:30	9:36	9:43
10:30	10:36	10:43
11:30	11:36	11:43
12:30	12:36	12:43
1:30	1:36	1:43
2:30	2:36	2:43
3:30	3:36	3:43
4:30	4:36	4:43

Bold type denotes PM trips

La impresión obscura denota viajes del PM

Route 5 • Orondo, Cherry & Western to Walmart



Route 5 • Orondo, Cherry & Western to Walmart



Monday - Friday						
Depart Columbia Station T	Cherry St. & Western St. ①	Western St. & Maple St. ②	Depart Walmart ③	Western St. & Maple St. ②	Cherry St. & Western St. ①	Arrive Columbia Station T
			5:41	5:43	5:48	5:55
6:05	6:12	6:17	6:21	6:23	6:28	6:35
6:45	6:52	6:57	7:01	7:03	7:08	7:15
7:15	7:22	7:27	7:31	7:33	7:38	7:45
7:45	7:52	7:57	8:01	8:03	8:08	8:15
8:15	8:22	8:27	8:31	8:33	8:38	8:45
8:45	8:52	8:57	9:01	9:03	9:08	9:15
9:15	9:22	9:27	9:31	9:33	9:38	9:45
9:45	9:52	9:57	10:01	10:03	10:08	10:15
10:15	10:22	10:27	10:31	10:33	10:38	10:45
10:45	10:52	10:57	11:01	11:03	11:08	11:15
11:15	11:22	11:27	11:31	11:33	11:38	11:45
11:45	11:52	11:57	12:01	12:03	12:08	12:15
12:15	12:22	12:27	12:31	12:33	12:38	12:45
12:45	12:52	12:57	1:01	1:03	1:08	1:15
1:15	1:22	1:27	1:31	1:33	1:38	1:45
1:45	1:52	1:57	2:01	2:03	2:08	2:15
2:15	2:22	2:27	2:31	2:33	2:38	2:45
2:45	2:52	2:57	3:01	3:03	3:08	3:15
3:15	3:22	3:27	3:31	3:33	3:38	3:45
3:45	3:52	3:57	4:01	4:03	4:08	4:15
4:15	4:22	4:27	4:31	4:33	4:38	4:45
4:45	4:52	4:57	5:01	5:03	5:08	5:15
5:15	5:22	5:27	5:31	5:33	5:38	5:45
5:45	5:52	5:57	6:01	6:03	6:08	6:15
6:45	6:52	6:57	7:01	7:03	7:08	7:15
7:45	7:52	7:57	8:01	8:03	8:08	8:15

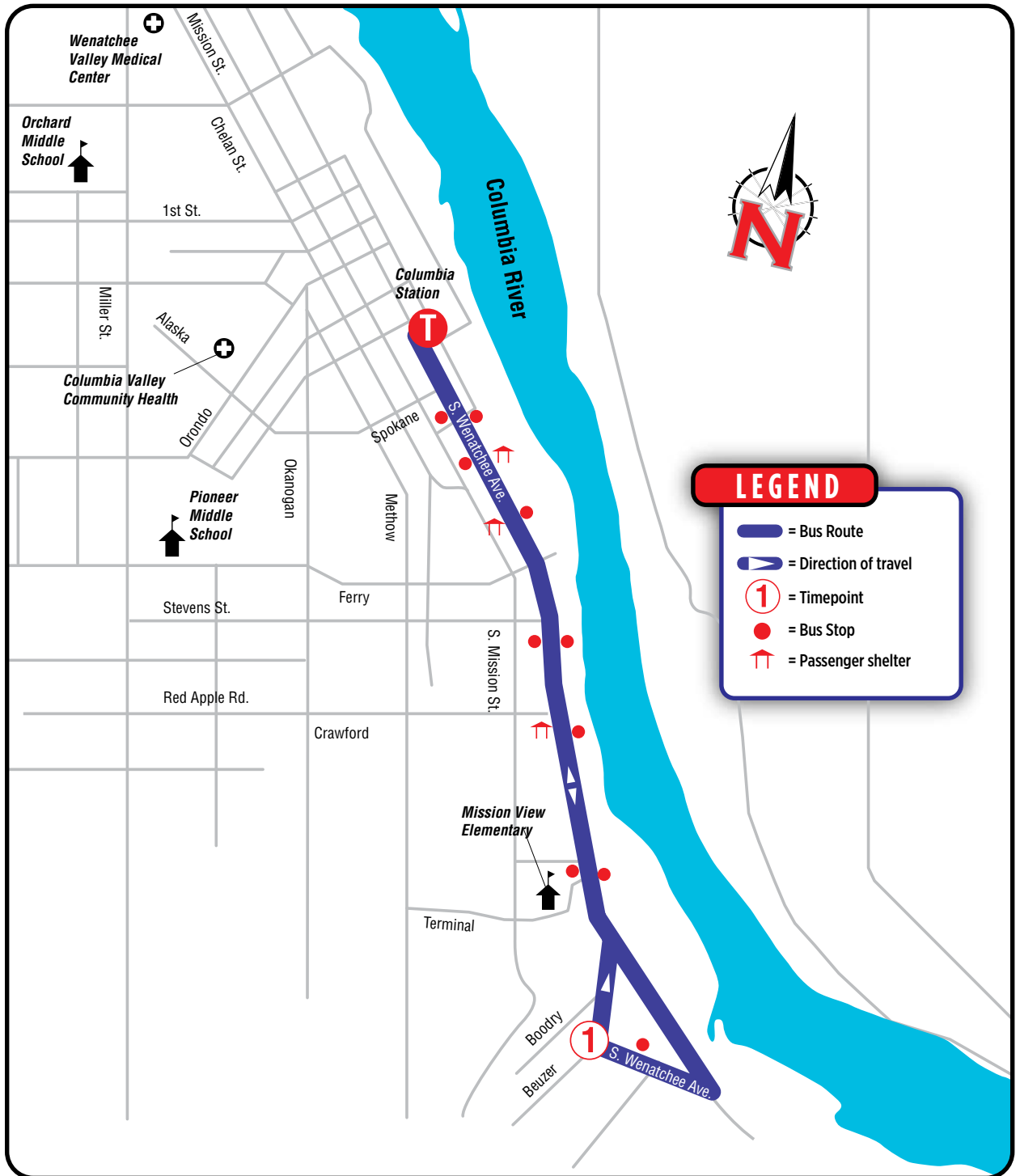
Bold type denotes PM trips

La impresión oscura denota viajes del PM

Saturday						
Depart Columbia Station T	Cherry St. & Western St. ①	Western St. & Maple St. ②	Depart Walmart ③	Western St. & Maple St. ②	Cherry St. & Western St. ①	Arrive Columbia Station T
7:45	7:52	7:57	8:01	8:03	8:08	8:15
8:45	8:52	8:57	9:01	9:03	9:08	9:15
9:45	9:52	9:57	10:01	10:03	10:08	10:15
10:45	10:52	10:57	11:01	11:03	11:08	11:15
11:45	11:52	11:57	12:01	12:03	12:08	12:15
12:45	12:52	12:57	1:01	1:03	1:08	1:15
1:45	1:52	1:57	2:01	2:03	2:08	2:15
2:45	2:52	2:57	3:01	3:03	3:08	3:15
3:45	3:52	3:57	4:01	4:03	4:08	4:15
4:45	4:52	4:57	5:01	5:03	5:08	5:15

Sunday						
Depart Columbia Station T	Cherry St. & Western St. ①	Western St. & Maple St. ②	Depart Walmart ③	Western St. & Maple St. ②	Cherry St. & Western St. ①	Arrive Columbia Station T
9:45	9:52	9:57	10:01	10:03	10:08	10:15
10:45	10:52	10:57	11:01	11:03	11:08	11:15
11:45	11:52	11:57	12:01	12:03	12:08	12:15
12:45	12:52	12:57	1:01	1:03	1:08	1:15
1:45	1:52	1:57	2:01	2:03	2:08	2:15
2:45	2:52	2:57	3:01	3:03	3:08	3:15
3:45	3:52	3:57	4:01	4:03	4:08	4:15
4:45	4:52	4:57	5:01	5:03	5:08	5:15

Route 6 • Columbia Station to South Wenatchee



Route 6 • Columbia Station to South Wenatchee



Monday - Friday		
Depart Columbia Station T	Wenatchee Ave. & Beuzer St. 1	Arrive Columbia Station* T
5:42	5:48	5:53
6:22	6:28	6:33
6:52	6:58	7:03
7:22	7:28	7:33
7:52	7:58	8:03
8:22	8:28	8:33
8:52	8:58	9:03
9:22	9:28	9:33
9:52	9:58	10:03
10:24	10:30	10:35
10:54	11:00	11:05
11:24	11:30	11:35
11:57	12:03	12:08
12:27	12:33	12:38
12:57	1:03	1:08
1:27	1:33	1:38
1:57	2:03	2:08
2:27	2:33	2:38
2:57	3:03	3:08
3:27	3:34	3:40
3:58	4:05	4:11
4:28	4:35	4:41
4:58	5:05	5:11
5:26	5:33	5:39
5:55	6:02	6:08
6:25	6:31	6:36
6:52	6:58	7:03
7:52	7:58	8:03
8:52	8:58	9:03

Saturday		
Depart Columbia Station T	Wenatchee Ave. & Beuzer St. 1	Arrive Columbia Station* T
7:54	8:00	8:05
8:54	9:00	9:05
9:54	10:00	10:05
10:56	11:02	11:07
11:56	12:02	12:07
12:56	1:02	1:07
1:56	2:02	2:07
2:56	3:02	3:07
3:56	4:02	4:08
4:56	5:02	5:08

Sunday		
Depart Columbia Station T	Wenatchee Ave. & Beuzer St. 1	Arrive Columbia Station* T
9:54	10:00	10:06
10:56	11:02	11:08
11:56	12:02	12:08
12:56	1:02	1:08
1:56	2:02	2:08
2:56	3:02	3:08
3:56	4:02	4:08
4:56	5:02	5:08

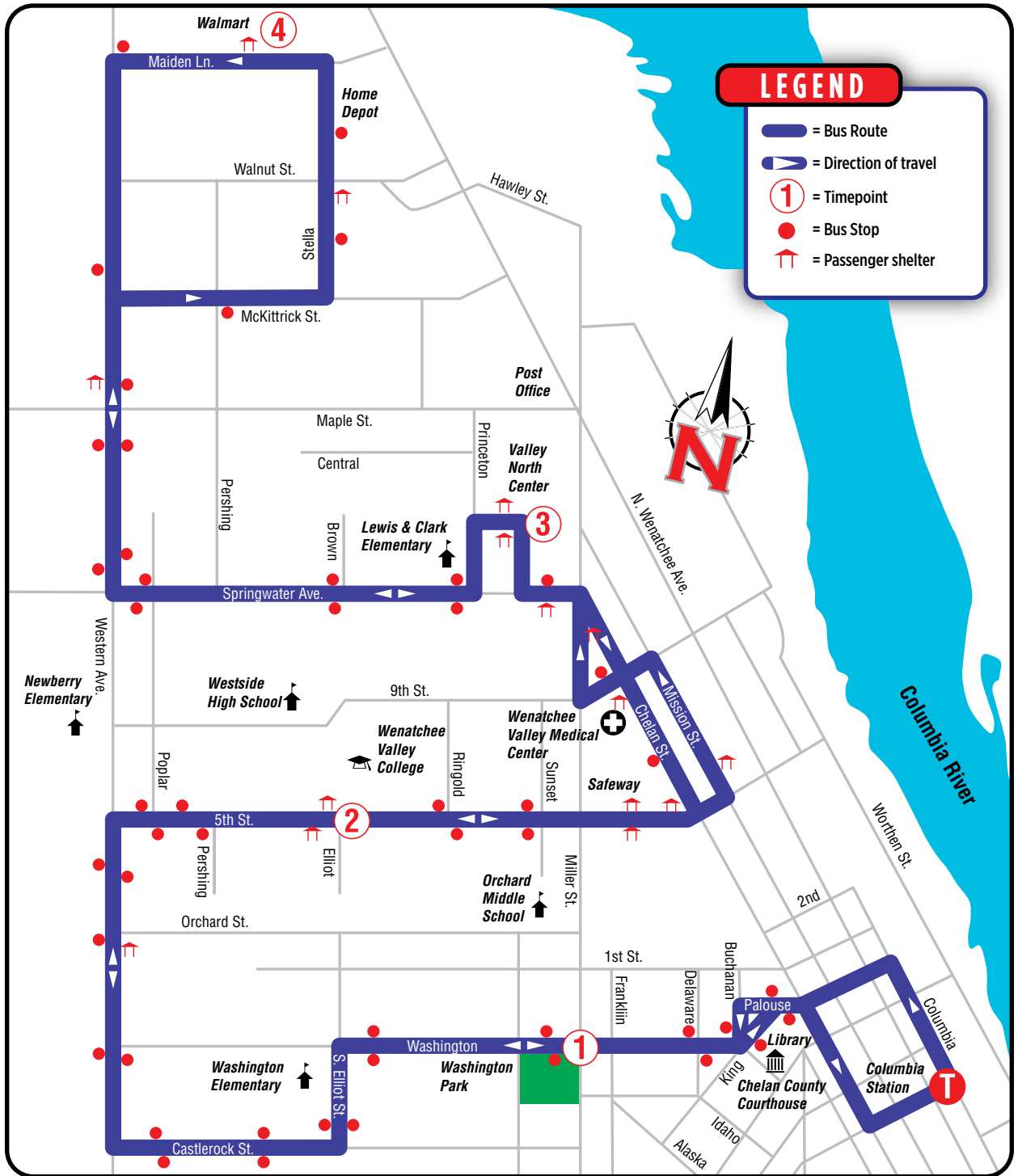
Bold type denotes PM trips

La impresión oscura denota viajes del PM

* Northbound Route 6 continues as Route 1 from Columbia Station, see pages 12-13.

* La Ruta 6 en dirección norte continúa como Ruta 1 desde la Estación Columbia, consulte las páginas 12 y 13.

Route 7 • Washington/Fifth/Mission/Springwater/Chelan Street



Monday - Friday

Depart Columbia Station T	Washington St. & Miller St. 1	Wenatchee Valley College 2	Target @ Valley North Center 3	Walmart 4	Target @ Valley North Center 3	Wenatchee Valley College 2	Washington St. & Miller St. 1	Arrive Columbia Station T
6:30	6:35	6:41	6:49	6:57	7:04	7:11	7:17	7:22
7:00	7:05	7:11	7:19	7:27	7:34	7:41	7:47	7:52
7:30	7:35	7:41	7:49	7:57	8:04	8:11	8:17	8:22
8:00	8:05	8:11	8:19	8:27	8:34	8:41	8:47	8:52
8:30	8:35	8:41	8:49	8:57	9:04	9:11	9:17	9:22
9:00	9:05	9:11	9:19	9:27	9:34	9:41	9:47	9:52
9:30	9:35	9:41	9:49	9:57	10:04	10:11	10:17	10:22
10:00	10:05	10:11	10:19	10:27	10:34	10:41	10:47	10:52
10:30	10:35	10:41	10:49	10:57	11:04	11:11	11:17	11:22
11:00	11:05	11:11	11:19	11:27	11:34	11:42	11:48	11:53
11:30	11:35	11:41	11:49	11:57	12:04	12:12	12:18	12:23
12:00	12:05	12:11	12:19	12:27	12:34	12:42	12:48	12:53
12:30	12:35	12:41	12:49	12:57	1:04	1:12	1:18	1:23
1:00	1:05	1:11	1:19	1:27	1:34	1:42	1:48	1:53
1:30	1:35	1:41	1:49	1:57	2:04	2:12	2:18	2:23
2:00	2:05	2:11	2:19	2:27	2:34	2:42	2:48	2:53
2:30	2:35	2:41	2:49	2:57	3:04	3:12	3:18	3:23
3:00	3:05	3:11	3:19	3:27	3:34	3:42	3:48	3:53
3:30	3:35	3:41	3:49	3:57	4:04	4:12	4:18	4:23
4:00	4:05	4:11	4:19	4:27	4:34	4:42	4:48	4:53
4:30	4:35	4:41	4:49	4:57	5:04	5:12	5:18	5:23
5:00	5:05	5:11	5:19	5:27	5:34	5:41	5:47	5:52
5:30	5:35	5:41	5:49	5:57	6:04	6:11	6:17	6:22
6:00	6:05	6:11	6:19	6:27	6:34	6:41	6:47	6:52
6:30	6:35	6:41	6:49	6:57	7:04	7:11	7:17	7:22
7:30	7:35	7:41	7:49	7:57	8:04	8:11	8:17	8:22

Bold type denotes PM trips

La impresión oscura denota viajes del PM

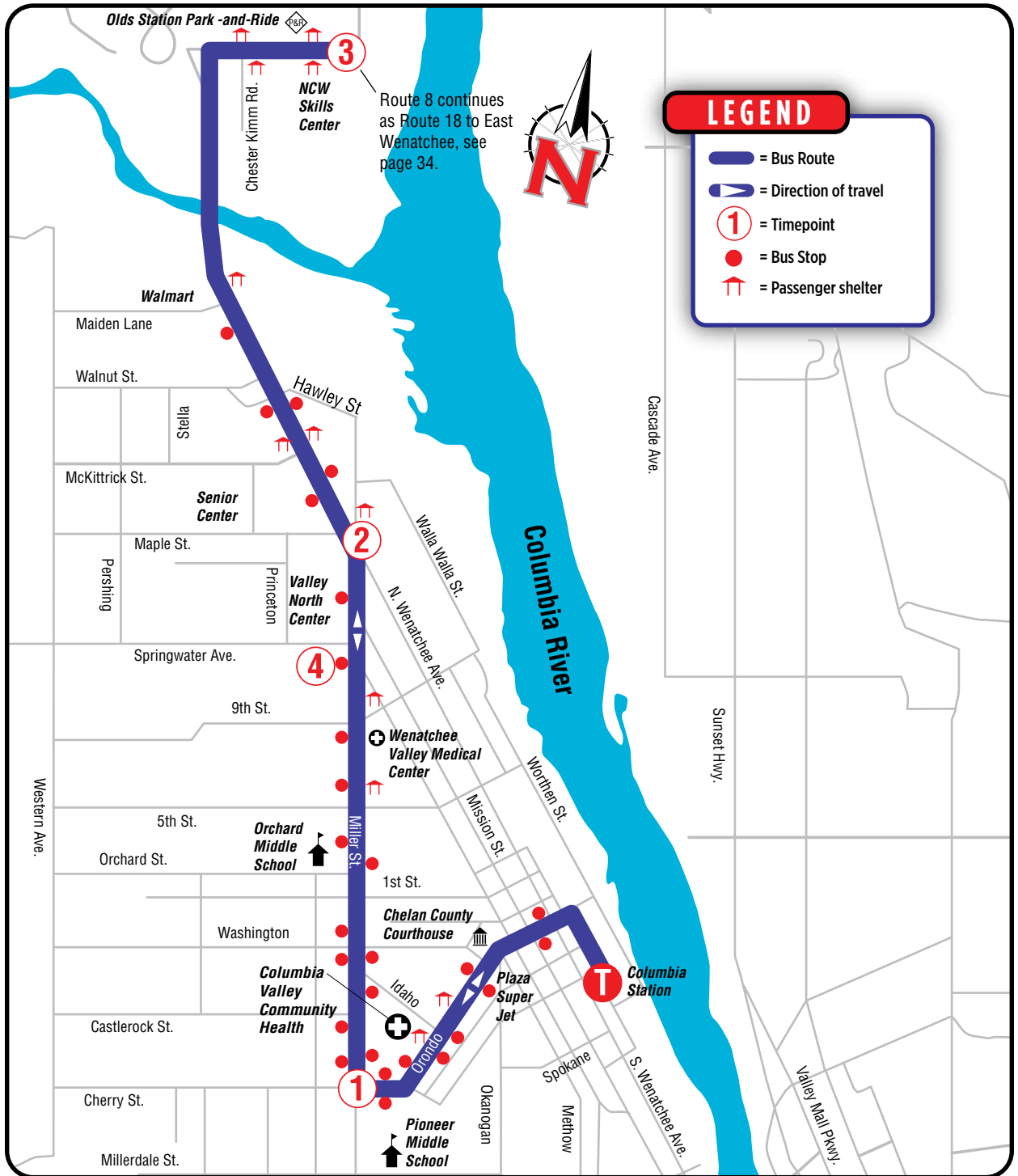
Saturday

Depart Columbia Station T	Washington St. & Miller St. 1	Wenatchee Valley College 2	Target @ Valley North Center 3	Walmart 4	Target @ Valley North Center 3	Wenatchee Valley College 2	Washington St. & Miller St. 1	Arrive Columbia Station T
7:30	7:35	7:41	7:49	7:57	8:04	8:11	8:17	8:22
8:30	8:35	8:41	8:49	8:57	9:04	9:11	9:17	9:22
9:00	9:05	9:11	9:19	9:27	9:34	9:41	9:47	9:52
9:30	9:35	9:41	9:49	9:57	10:04	10:11	10:17	10:22
10:00	10:05	10:11	10:19	10:27	10:34	10:41	10:47	10:52
10:30	10:35	10:41	10:49	10:57	11:04	11:11	11:17	11:22
11:00	11:05	11:11	11:19	11:27	11:34	11:41	11:47	11:52
11:30	11:35	11:41	11:49	11:57	12:04	12:11	12:17	12:22
12:00	12:05	12:11	12:19	12:27	12:34	12:41	12:47	12:52
12:30	12:35	12:41	12:49	12:57	1:04	1:11	1:17	1:22
1:00	1:05	1:11	1:19	1:27	1:34	1:41	1:47	1:52
1:30	1:35	1:41	1:49	1:57	2:04	2:11	2:17	2:22
2:00	2:05	2:11	2:19	2:27	2:34	2:41	2:47	2:52
2:30	2:35	2:41	2:49	2:57	3:04	3:11	3:17	3:22
3:00	3:05	3:11	3:19	3:27	3:34	3:41	3:47	3:52
3:30	3:35	3:41	3:49	3:57	4:04	4:11	4:17	4:22
4:00	4:05	4:11	4:19	4:27	4:34	4:41	4:47	4:52
4:30	4:35	4:41	4:49	4:57	5:04	5:11	5:17	5:22

Sunday

Depart Columbia Station T	Washington St. & Miller St. 1	Wenatchee Valley College 2	Target @ Valley North Center 3	Walmart 4	Target @ Valley North Center 3	Wenatchee Valley College 2	Washington St. & Miller St. 1	Arrive Columbia Station T
9:30	9:35	9:41	9:49	9:57	10:04	10:11	10:17	10:22
10:00	10:05	10:11	10:19	10:27	10:34	10:41	10:47	10:52
10:30	10:35	10:41	10:49	10:57	11:04	11:11	11:17	11:22
11:00	11:05	11:11	11:19	11:27	11:34	11:41	11:47	11:52
11:30	11:35	11:41	11:49	11:57	12:04	12:11	12:17	12:22
12:00	12:05	12:11	12:19	12:27	12:34	12:41	12:47	12:52
12:30	12:35	12:41	12:49	12:57	1:04	1:11	1:17	1:22
1:00	1:05	1:11	1:19	1:27	1:34	1:41	1:47	1:52
1:30	1:35	1:41	1:49	1:57	2:04	2:11	2:17	2:22
2:00	2:05	2:11	2:19	2:27	2:34	2:41	2:47	2:52
2:30	2:35	2:41	2:49	2:57	3:04	3:11	3:17	3:22
3:00	3:05	3:11	3:19	3:27	3:34	3:41	3:47	3:52
3:30	3:35	3:41	3:49	3:57	4:04	4:11	4:17	4:22
4:00	4:05	4:11	4:19	4:27	4:34	4:41	4:47	4:52
4:30	4:35	4:41	4:49	4:57	5:04	5:11	5:17	5:22

Route 8 • Wenatchee/Olds Station



Monday - Friday				
Outbound				Inbound
Depart Columbia Station T	Cherry St. & Miller St. 1	Maple St. & Wenatchee Ave. 2	Arrive Olds Station Park-and-Ride (Southside)* 3	Depart Olds Station Park-and-Ride (Northside) 3
				5:39
				5:45
				5:49
				5:54
				6:01
				6:07
				6:11
				6:16
6:00	6:05	6:11	6:16	6:31
				6:37
				6:41
				6:46
6:30	6:35	6:41	6:46	7:01
				7:07
				7:12
				7:17
7:00	7:05	7:11	7:16	7:31
				7:39
				7:44
				7:49
7:30	7:35	7:41	7:46	8:02
				8:10
				8:15
				8:20
8:00	8:05	8:11	8:16	8:32
				8:40
				8:45
				8:50
8:30	8:35	8:41	8:46	9:02
				9:10
				9:15
				9:20
9:00	9:05	9:11	9:16	9:32
				9:40
				9:45
				9:50
9:30	9:35	9:41	9:46	10:03
				10:11
				10:16
				10:21
10:00	10:05	10:11	10:16	10:33
				10:41
				10:46
				10:51
10:30	10:35	10:42	10:48	11:04
				11:13
				11:18
				11:23
11:00	11:05	11:12	11:18	11:34
				11:43
				11:48
				11:53
11:30	11:35	11:42	11:48	12:04
				12:13
				12:18
				12:23
12:00	12:05	12:12	12:18	12:34
				12:43
				12:48
				12:53
12:30	12:35	12:42	12:48	1:04
				1:13
				1:18
				1:23
1:00	1:05	1:12	1:18	1:34
				1:43
				1:48
				1:53
1:30	1:35	1:43	1:49	2:04
				2:13
				2:18
				2:23
2:00	2:05	2:13	2:19	2:34
				2:44
				2:49
				2:54
2:30	2:35	2:43	2:49	3:05
				3:15
				3:20
				3:25
3:00	3:05	3:13	3:19	3:35
				3:46
				3:52
				3:57
3:30	3:35	3:43	3:49	4:05
				4:16
				4:22
				4:27
4:00	4:05	4:13	4:19	4:34
				4:45
				4:51
				4:56
4:30	4:35	4:43	4:49	5:04
				5:15
				5:21
				5:26
5:00	5:05	5:13	5:19	5:34
				5:42
				5:48
				5:53
5:30	5:35	5:41	5:46	6:01
				6:08
				6:13
				6:18
6:00	6:05	6:11	6:16	6:31
				6:38
				6:43
				6:48
7:00	7:05	7:11	7:16	7:31
				7:38
				7:43
				7:48
8:00	8:05	8:11	8:16	8:31
				8:38
				8:43
				8:48
9:00	9:05	9:11	9:16	

Bold type denotes PM trips

La impresión oscura denota viajes del PM

* Outbound Route 8 continues as Route 18 from Olds Station Park & Ride, see pages 34-35.

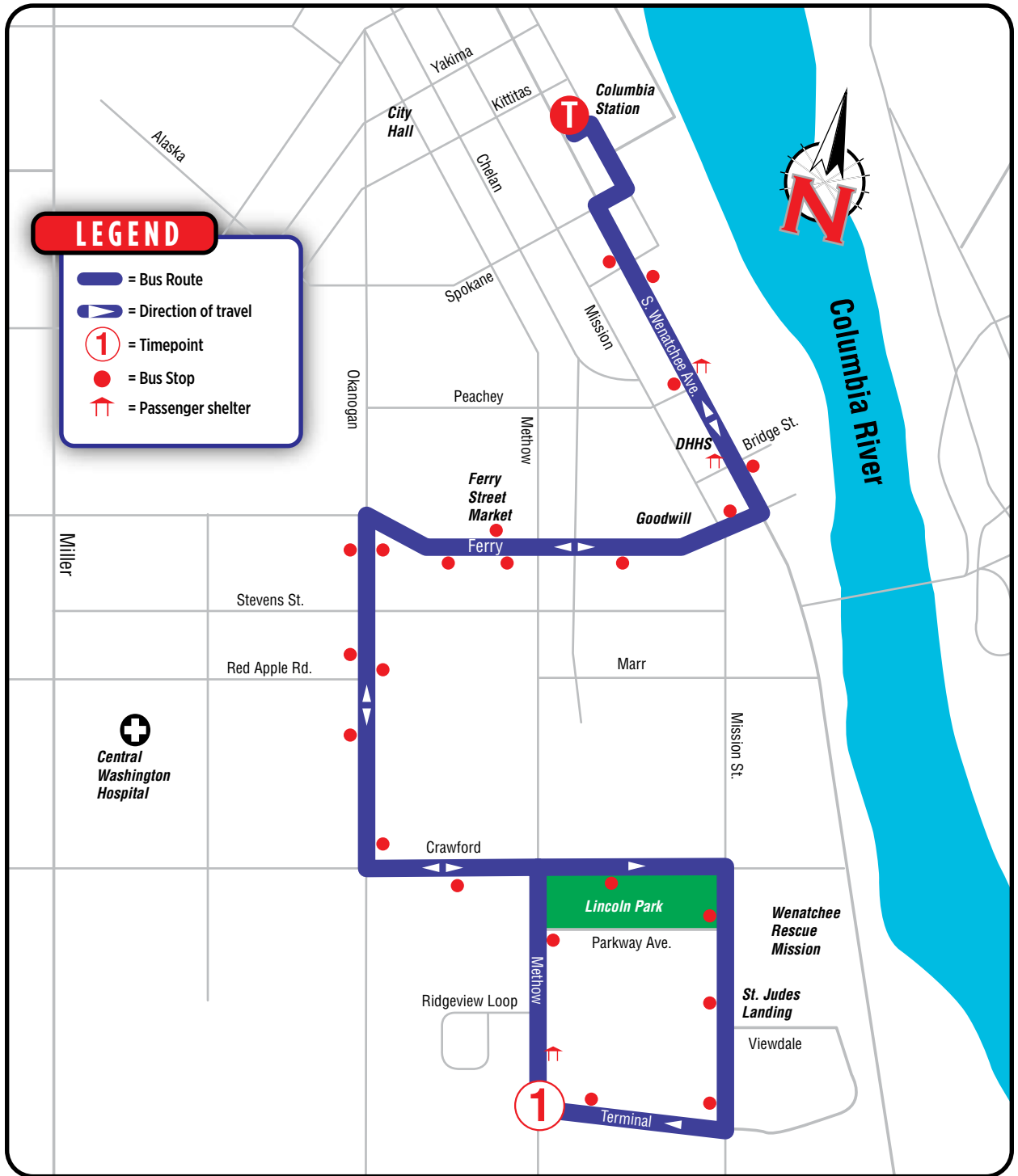
Need Help? Call 509-662-1155

Saturday				
Outbound				Inbound
Depart Columbia Station T	Cherry St. & Miller St. 1	Maple St. & Wenatchee Ave. 2	Arrive Olds Station Park-and-Ride (Southside)* 3	Depart Olds Station Park-and-Ride (Northside) 3
				7:01
				7:07
				7:11
				7:16
7:30	7:34	7:40	7:46	8:01
				8:07
				8:11
				8:16
8:30	8:34	8:40	8:46	9:01
				9:07
				9:11
				9:16
9:30	9:34	9:40	9:46	10:01
				10:08
				10:12
				10:17
10:30	10:34	10:40	10:46	11:01
				11:08
				11:12
				11:17
11:30	11:34	11:40	11:46	12:01
				12:08
				12:12
				12:17
12:30	12:34	12:40	12:46	1:01
				1:08
				1:12
				1:17
1:30	1:34	1:40	1:46	2:01
				2:08
				2:12
				2:17
2:30	2:34	2:40	2:46	3:01
				3:08
				3:12
				3:17
3:30	3:34	3:40	3:46	4:01
				4:08
				4:12
				4:17
4:30	4:34	4:40	4:46	5:01
				5:08
				5:12
				5:17
5:30	5:34	5:40	5:46	

Sunday				
Outbound				Inbound
Depart Columbia Station T	Cherry St. & Miller St. 1	Maple St. & Wenatchee Ave. 2	Arrive Olds Station Park-and-Ride (Southside)* 3	Depart Olds Station Park-and-Ride (Northside) 3
				9:01
				9:07
				9:11
				9:16
9:30	9:34	9:40	9:46	10:01
				10:08
				10:12
				10:17
10:30	10:34	10:40	10:46	11:01
				11:08
				11:12
				11:17
11:30	11:34	11:40	11:46	12:01
				12:08
				12:12
				12:17
12:30	12:34	12:40	12:46	1:01
				1:08
				1:12
				1:17
1:30	1:34	1:40	1:46	2:01
				2:08
				2:12
				2:17
2:30	2:34	2:40	2:46	3:01
				3:08
				3:12
				3:17
3:30	3:34	3:40	3:46	4:01
				4:08
				4:12
				4:17
4:30	4:34	4:40	4:46	5:01
				5:08
				5:12
				5:17
5:30	5:34	5:40	5:46	

* La ruta saliente 8 continúa como la ruta 18 desde Olds Station Park & Ride, consulte la páginas 34-35.

Route 9 • South Wenatchee



Monday - Friday		
Depart Columbia Station T	Methow St. & Terminal St. 1	Arrive Columbia Station T
6:30	6:41	6:48
7:00	7:11	7:18
7:30	7:41	7:48
8:00	8:11	8:18
8:30	8:41	8:48
9:00	9:11	9:18
9:30	9:41	9:48
10:00	10:11	10:18
10:30	10:41	10:48
11:00	11:11	11:18
11:30	11:41	11:48
12:00	12:11	12:18
12:30	12:41	12:48
1:00	1:11	1:18
1:30	1:41	1:48
2:00	2:11	2:18
2:30	2:41	2:48
3:00	3:11	3:18
3:30	3:41	3:48
4:00	4:11	4:18
4:30	4:41	4:48
5:00	5:11	5:18
5:30	5:41	5:48
6:00	6:11	6:18
6:30	6:41	6:48
7:00	7:11	7:18
7:30	7:41	7:48
8:00	8:11	8:18
8:30	8:41	8:48
9:00	9:11	9:18

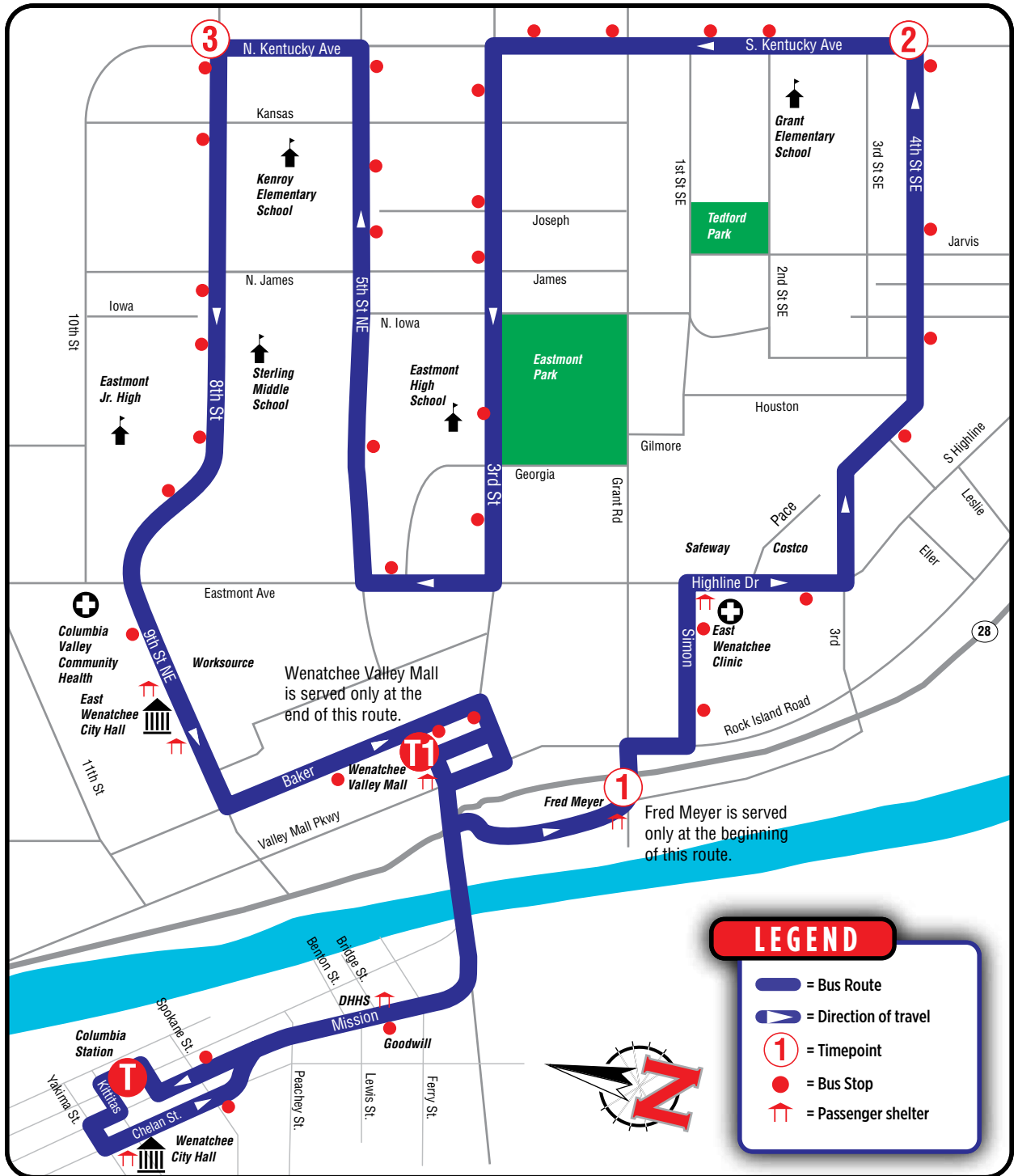
Saturday		
Depart Columbia Station T	Methow St. & Terminal St. 1	Arrive Columbia Station T
7:30	7:41	7:48
8:00	8:11	8:18
8:30	8:41	8:48
9:00	9:11	9:18
9:30	9:41	9:48
10:00	10:11	10:18
10:30	10:41	10:48
11:00	11:11	11:18
11:30	11:41	11:48
12:00	12:11	12:18
12:30	12:41	12:48
1:00	1:11	1:18
1:30	1:41	1:48
2:00	2:11	2:18
2:30	2:41	2:48
3:00	3:11	3:18
3:30	3:41	3:48
4:00	4:11	4:18
4:30	4:41	4:48
5:00	5:11	5:18
5:30	5:41	5:48

Sunday		
Depart Columbia Station T	Methow St. & Terminal St. 1	Arrive Columbia Station T
9:30	9:41	9:48
10:00	10:11	10:18
10:30	10:41	10:48
11:00	11:11	11:18
11:30	11:41	11:48
12:00	12:11	12:18
12:30	12:41	12:48
1:00	1:11	1:18
1:30	1:41	1:48
2:00	2:11	2:18
2:30	2:41	2:48
3:00	3:11	3:18
3:30	3:41	3:48
4:00	4:11	4:18
4:30	4:41	4:48
5:00	5:11	5:18
5:30	5:41	5:48

Bold type denotes PM trips

La impresión oscura denota viajes del PM

Route 11 • Fred Meyer/4th St SE/Kentucky/5th St/9th St



Route 11 • Fred Meyer/4th St SE/Kentucky/5th St/9th St



Monday - Friday					
Depart Columbia Station T	Fred Meyer ①	4th St. SE & Kentucky Ave. ②	8th St. NE & Kentucky Ave. ③	Wenatchee Valley Mall (Southside) T	Arrive Columbia Station T
6:45	6:51	6:57	7:06	7:14	7:20
7:45	7:51	7:57	8:06	8:14	8:20
8:15	8:21	8:27	8:36	8:44	8:50
8:45	8:51	8:57	9:06	9:14	9:20
9:15	9:21	9:27	9:36	9:44	9:50
9:45	9:51	9:57	10:06	10:14	10:20
10:15	10:21	10:27	10:36	10:44	10:50
10:45	10:51	10:57	11:06	11:14	11:20
11:15	11:21	11:27	11:36	11:44	11:50
11:45	11:51	11:57	12:06	12:14	12:20
12:15	12:21	12:27	12:36	12:44	12:50
12:45	12:51	12:57	1:06	1:14	1:20
1:15	1:21	1:27	1:36	1:44	1:50
1:45	1:51	1:57	2:06	2:14	2:20
2:15	2:21	2:27	2:36	2:44	2:50
2:45	2:51	2:57	3:06	3:14	3:20
3:15	3:21	3:27	3:36	3:44	3:50
3:45	3:52	3:58	4:07	4:15	4:21
4:15	4:22	4:28	4:37	4:45	4:51
4:45	4:52	4:58	5:07	5:15	5:21
5:15	5:22	5:28	5:37	5:45	5:51
5:45	5:51	5:57	6:06	6:14	6:20
6:45	6:51	6:57	7:06	7:14	7:20
7:45	7:51	7:57	8:06	8:14	8:20

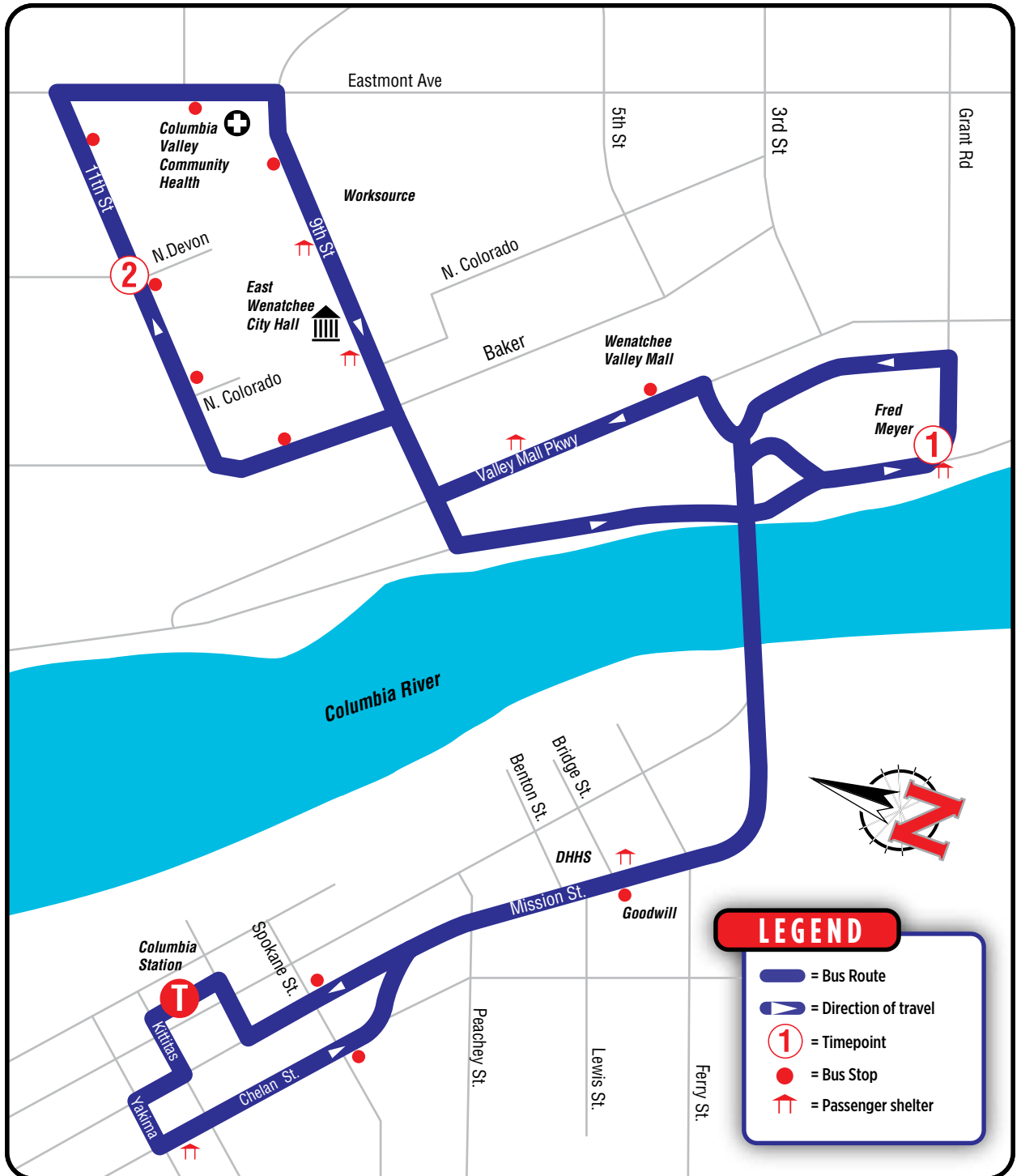
Bold type denotes PM trips

La impresión obscura denota viajes del PM

Saturday					
Depart Columbia Station T	Fred Meyer ①	4th St. SE & Kentucky Ave. ②	8th St. NE & Kentucky Ave. ③	Wenatchee Valley Mall (Southside) T	Arrive Columbia Station T
8:15	8:21	8:27	8:36	8:43	8:49
9:15	9:21	9:27	9:36	9:43	9:49
10:15	10:21	10:27	10:36	10:43	10:49
11:15	11:21	11:27	11:36	11:43	11:49
12:17	12:23	12:29	12:38	12:45	12:51
1:15	1:21	1:27	1:36	1:43	1:49
2:15	2:21	2:27	2:36	2:43	2:49
3:15	3:21	3:27	3:36	3:43	3:49
4:15	4:21	4:27	4:36	4:43	4:49
5:17	5:23	5:29	5:38	5:45	5:51

Sunday					
Depart Columbia Station T	Fred Meyer ①	4th St. SE & Kentucky Ave. ②	8th St. NE & Kentucky Ave. ③	Wenatchee Valley Mall (Southside) T	Arrive Columbia Station T
10:15	10:21	10:27	10:36	10:43	10:49
11:15	11:21	11:27	11:36	11:43	11:49
12:15	12:21	12:27	12:36	12:43	12:49
1:15	1:21	1:27	1:36	1:43	1:49
2:15	2:21	2:27	2:36	2:43	2:49
3:15	3:21	3:27	3:36	3:43	3:49
4:15	4:21	4:27	4:36	4:43	4:49
5:15	5:21	5:27	5:36	5:43	5:49

Route 12 • Fred Meyer/Valley Mall Pkwy/11th St/9th St



Route 12 • Fred Meyer/Valley Mall Pkwy/11th St/9th St



Monday - Friday				
Depart Columbia Station T	Fred Meyer ①	11th St. & Devon ②	Fred Meyer ①	Arrive Columbia Station T
6:00	6:06	6:12	6:17	6:23
6:30	6:36	6:42	6:47	6:53
7:00	7:06	7:12	7:17	7:23
7:30	7:36	7:42	7:47	7:53
8:00	8:06	8:12	8:17	8:23
8:30	8:36	8:42	8:47	8:53
9:00	9:06	9:12	9:17	9:23
9:30	9:36	9:42	9:47	9:53
10:00	10:06	10:12	10:17	10:23
10:30	10:36	10:42	10:47	10:53
11:00	11:06	11:12	11:17	11:23
11:30	11:36	11:42	11:47	11:53
12:00	12:06	12:12	12:17	12:23
12:30	12:36	12:42	12:47	12:53
1:00	1:06	1:12	1:17	1:23
1:30	1:36	1:42	1:47	1:53
2:00	2:06	2:12	2:17	2:23
2:30	2:36	2:42	2:47	2:53
3:00	3:06	3:12	3:17	3:23
3:30	3:37	3:43	3:48	3:54
4:00	4:07	4:13	4:18	4:24
4:30	4:37	4:43	4:48	4:54
5:00	5:07	5:13	5:18	5:24
5:30	5:37	5:43	5:48	5:54
6:00	6:06	6:12	6:17	6:23
6:30	6:36	6:42	6:47	6:53
7:00	7:06	7:12	7:16	7:22
7:30	7:36	7:42	7:46	7:52
8:00	8:06	8:12	8:16	8:22
8:30	8:36	8:42	8:46	8:52
9:00	9:06	9:12	9:16	9:22

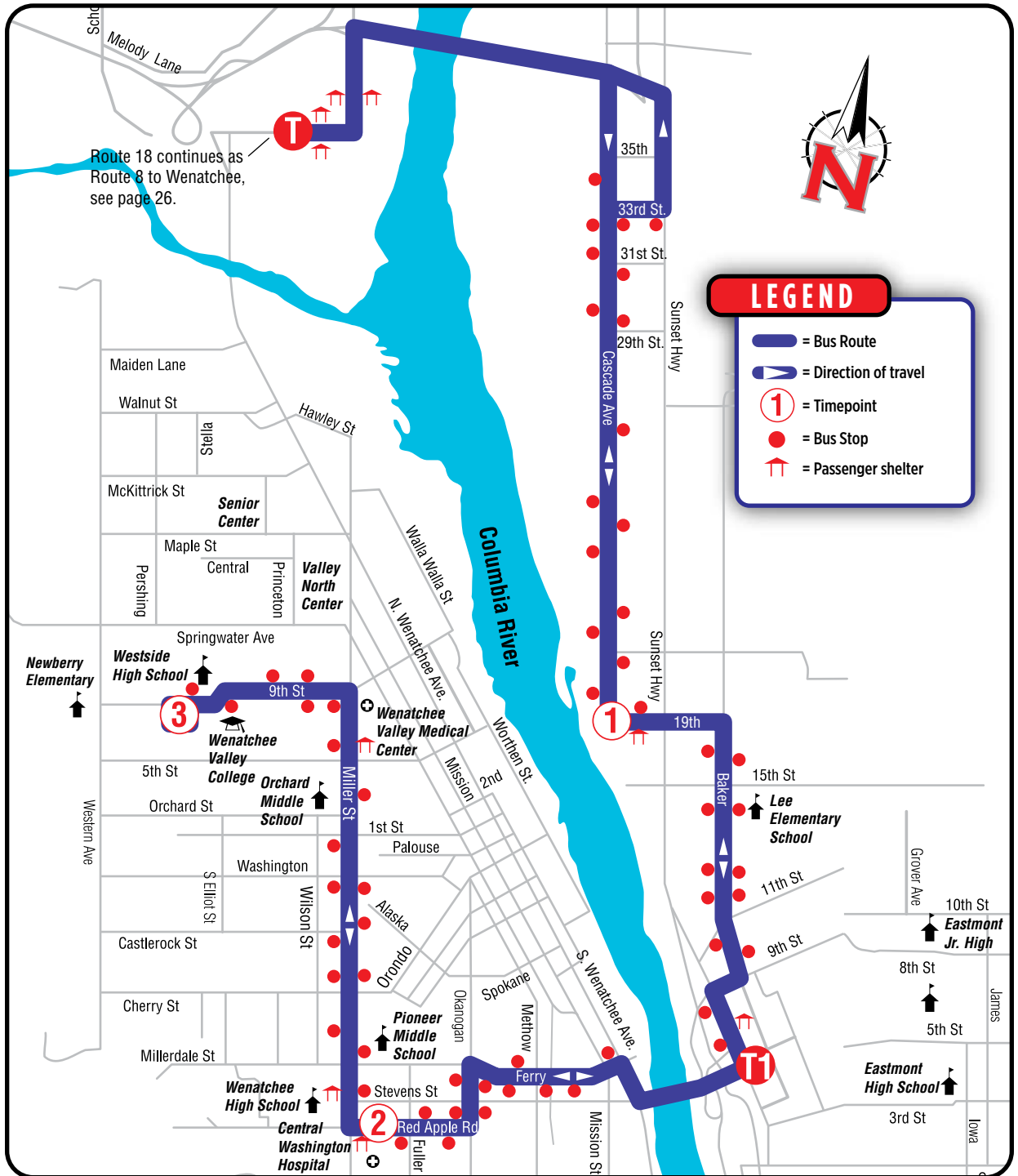
Saturday				
Depart Columbia Station T	Fred Meyer ①	11th St. & Devon ②	Fred Meyer ①	Arrive Columbia Station T
7:30	7:36	7:42	7:47	7:53
8:00	8:06	8:12	8:17	8:23
8:30	8:36	8:42	8:47	8:53
9:00	9:06	9:12	9:17	9:23
9:30	9:36	9:42	9:47	9:53
10:00	10:06	10:12	10:17	10:23
10:30	10:36	10:42	10:47	10:53
11:00	11:06	11:12	11:17	11:23
11:30	11:36	11:42	11:47	11:53
12:00	12:06	12:12	12:17	12:23
12:30	12:36	12:42	12:47	12:53
1:00	1:06	1:12	1:17	1:23
1:30	1:36	1:42	1:47	1:53
2:00	2:06	2:12	2:17	2:23
2:30	2:36	2:42	2:47	2:53
3:00	3:06	3:12	3:17	3:23
3:30	3:36	3:42	3:47	3:53
4:00	4:06	4:12	4:17	4:23
4:30	4:36	4:42	4:47	4:53
5:00	5:06	5:12	5:17	5:23

Sunday				
Depart Columbia Station T	Fred Meyer ①	11th St. & Devon ②	Fred Meyer ①	Arrive Columbia Station T
9:30	9:36	9:42	9:47	9:53
10:00	10:06	10:12	10:17	10:23
10:30	10:36	10:42	10:47	10:53
11:00	11:06	11:12	11:17	11:23
11:30	11:36	11:42	11:47	11:53
12:00	12:06	12:12	12:17	12:23
12:30	12:36	12:42	12:47	12:53
1:00	1:06	1:12	1:17	1:23
1:30	1:36	1:42	1:47	1:53
2:00	2:06	2:12	2:17	2:23
2:30	2:36	2:42	2:47	2:53
3:00	3:06	3:12	3:17	3:23
3:30	3:36	3:42	3:47	3:53
4:00	4:06	4:12	4:17	4:23
4:30	4:36	4:42	4:47	4:53
5:00	5:06	5:12	5:17	5:23

Bold type denotes PM trips

La impresión oscura denota viajes del PM

Route 18 • South Wenatchee/East Wenatchee/Olds Station



Route 18 • South Wenatchee/East Wenatchee/Olds Station

Monday - Friday					
Inbound to Wenatchee Valley College			Outbound to Olds Station		
Depart Olds Station Park-and-Ride (Southside)	19th St. NW & Cascade	Wenatchee Valley Mall (Southside)	Central Washington Hospital	Arrive Wenatchee Valley College	
T	1	Ti	2	3	
					Depart Wenatchee Valley College
					Central Washington Hospital
					Wenatchee Valley Mall (Northside)
					19th St. NW & Cascade
					Arrive Olds Station Park-and-Ride (Northside)
					5:29 5:36 5:44 5:51 6:01
					5:59 6:06 6:14 6:21 6:31
5:46 5:54 6:01 6:08 6:16					6:29 6:36 6:44 6:51 7:01
6:16 6:24 6:31 6:38 6:46					6:59 7:06 7:14 7:21 7:31
6:46 6:54 7:01 7:08 7:16					7:29 7:37 7:45 7:52 8:02
7:16 7:24 7:31 7:38 7:47					7:59 8:07 8:15 8:22 8:32
7:46 7:54 8:01 8:08 8:17					8:29 8:37 8:45 8:52 9:02
8:16 8:24 8:31 8:38 8:47					8:59 9:07 9:15 9:22 9:32
8:46 8:54 9:01 9:08 9:17					9:29 9:37 9:46 9:53 10:03
9:16 9:24 9:31 9:38 9:47					9:59 10:07 10:16 10:23 10:33
9:46 9:54 10:02 10:09 10:18					10:29 10:37 10:46 10:53 11:04
10:16 10:24 10:32 10:39 10:48					10:59 11:07 11:16 11:23 11:34
10:48 10:56 11:04 11:11 11:20					11:29 11:37 11:46 11:53 12:04
11:18 11:26 11:34 11:41 11:50					11:59 12:07 12:16 12:23 12:34
11:48 11:56 12:04 12:11 12:20					12:29 12:37 12:46 12:53 1:04
12:18 12:26 12:34 12:41 12:50					12:59 1:07 1:16 1:23 1:34
12:48 12:56 1:04 1:11 1:20					1:29 1:37 1:46 1:53 2:04
1:18 1:26 1:34 1:41 1:50					1:59 2:07 2:16 2:23 2:34
1:49 1:57 2:05 2:12 2:21					2:29 2:37 2:47 2:54 3:05
2:19 2:28 2:36 2:44 2:53					2:59 3:07 3:17 3:24 3:35
2:49 2:58 3:07 3:15 3:24					3:29 3:37 3:47 3:54 4:05
3:19 3:28 3:37 3:45 3:54					3:59 4:07 4:17 4:24 4:34
3:49 3:58 4:07 4:15 4:24					4:29 4:37 4:47 4:54 5:04
4:19 4:27 4:36 4:44 4:53					4:59 5:07 5:17 5:24 5:34
4:49 4:57 5:05 5:13 5:22					5:29 5:37 5:45 5:52 6:01
5:19 5:27 5:35 5:42 5:50					5:59 6:07 6:15 6:22 6:31
5:46 5:54 6:02 6:09 6:17					
6:16 6:24 6:31 6:38 6:46					6:59 7:07 7:15 7:22 7:31
7:16 7:24 7:31 7:38 7:46					7:59 8:07 8:15 8:22 8:31
8:16 8:24 8:31 8:38 8:46					8:59 9:07 9:15 9:22 9:31

Bold type denotes PM trips

La impresión obscura denota viajes del PM

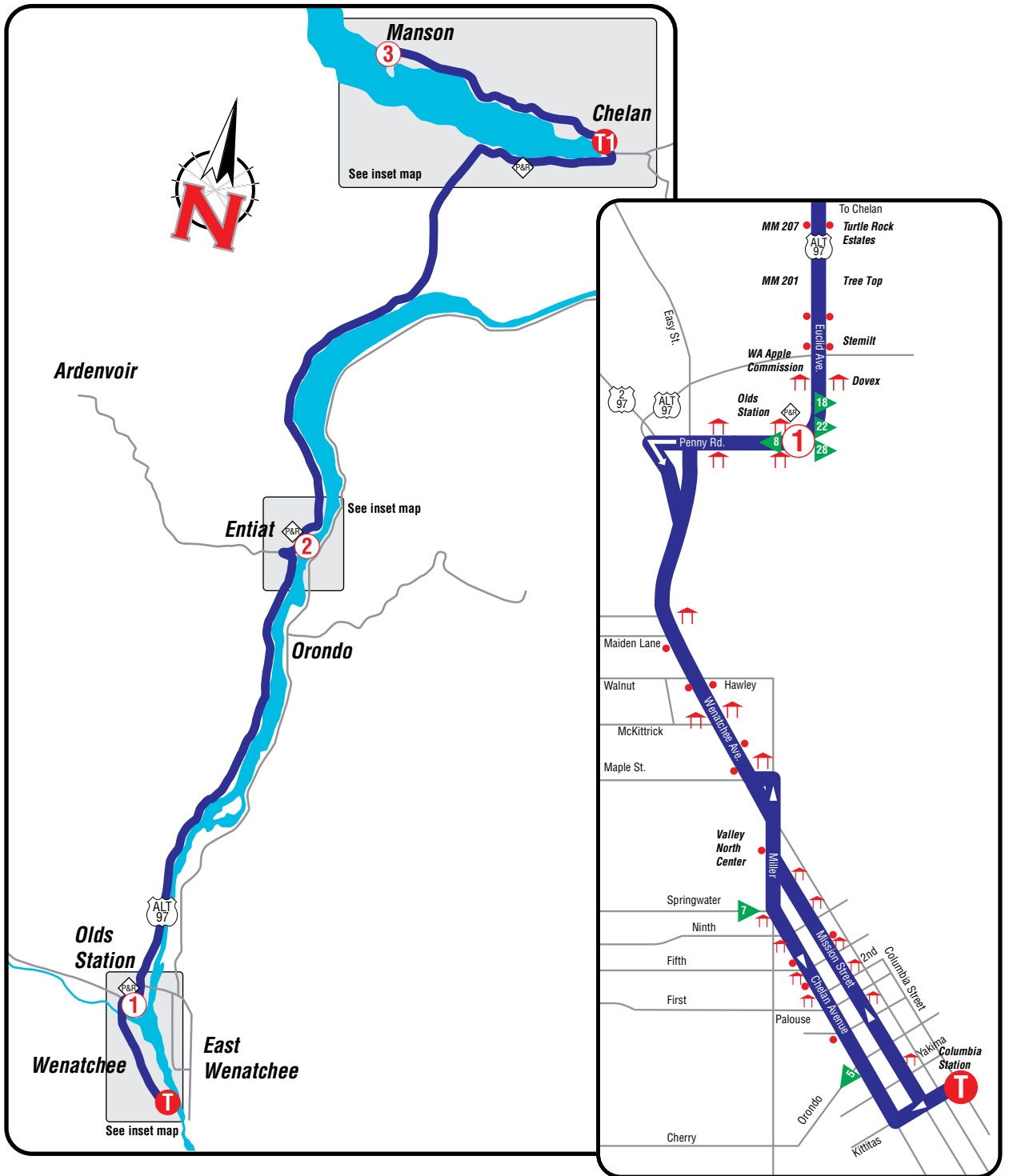
*** Route 18 continues as Inbound Route 8 from Olds Station Park & Ride, see pages 26-27.**

Need Help? Call 509-662-1155

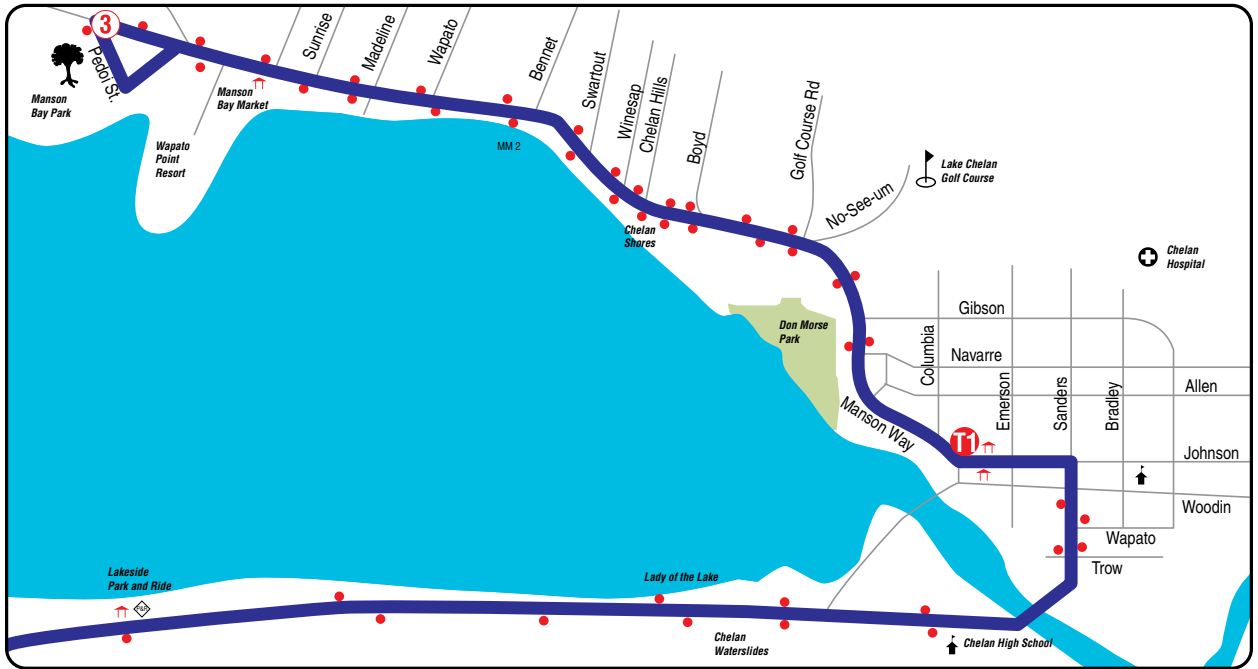
Saturday					
Inbound to Wenatchee Valley College			Outbound to Olds Station		
Depart Olds Station Park-and-Ride (Southside)	19th St. NW & Cascade	Wenatchee Valley Mall (Southside)	Central Washington Hospital	Arrive Wenatchee Valley College	
T	1	Ti	2	3	
					Depart Wenatchee Valley College
					Central Washington Hospital
					Wenatchee Valley Mall (Northside)
					19th St. NW & Cascade
					Arrive Olds Station Park-and-Ride (Northside)
					7:46 7:54 8:01 8:08 8:16
					8:29 8:36 8:44 8:51 9:01
8:46 8:54 9:01 9:08 9:16					9:29 9:36 9:44 9:51 10:01
9:46 9:54 10:01 10:08 10:16					10:29 10:36 10:44 10:51 11:01
10:46 10:54 11:01 11:08 11:16					11:29 11:36 11:44 11:51 12:01
11:46 11:54 12:01 12:08 12:16					12:29 12:36 12:44 12:51 1:01
12:46 12:54 1:01 1:08 1:16					1:29 1:36 1:44 1:51 2:01
1:46 1:54 2:01 2:08 2:16					2:29 2:36 2:44 2:51 3:01
2:46 2:54 3:01 3:08 3:16					3:29 3:36 3:44 3:51 4:01
3:46 3:54 4:01 4:08 4:16					4:29 4:36 4:44 4:51 5:01
4:46 4:54 5:01 5:08 5:16					5:29 5:36 5:44 5:51 6:01

Sunday					
Inbound to Wenatchee Valley College			Outbound to Olds Station		
Depart Olds Station Park-and-Ride (Southside)	19th St. NW & Cascade	Wenatchee Valley Mall (Southside)	Central Washington Hospital	Arrive Wenatchee Valley College	
T	1	Ti	2	3	
					Depart Wenatchee Valley College
					Central Washington Hospital
					Wenatchee Valley Mall (Northside)
					19th St. NW & Cascade
					Arrive Olds Station Park-and-Ride (Northside)
					9:46 9:54 10:01 10:08 10:16
					10:29 10:36 10:44 10:51 11:01
10:46 10:54 11:01 11:08 11:16					11:29 11:36 11:44 11:51 12:01
11:46 11:54 12:01 12:08 12:16					12:29 12:36 12:44 12:51 1:01
12:46 12:54 1:01 1:08 1:16					1:29 1:36 1:44 1:51 2:01
1:46 1:54 2:01 2:08 2:16					2:29 2:36 2:44 2:51 3:01
2:46 2:54 3:01 3:08 3:16					3:29 3:36 3:44 3:51 4:01
3:46 3:54 4:01 4:08 4:16					4:29 4:36 4:44 4:51 5:01
4:46 4:54 5:01 5:08 5:16					5:29 5:36 5:44 5:51 6:01

*** La ruta 18 continúa como ruta entrante 8 desde Olds Station Park & Ride, consulte la páginas 26-27.**



Route 21 • Entiat, Chelan and Manson Schedules on pages 38-39



CHELAN DART SERVICE

Chelan is also served by general public dial-a-ride transit (DART).

The service area for DART is the greater Chelan area, some restrictions on origins and destinations apply, but there are no restrictions on age or disability.

There is no fare required to ride DART service.

DART service can be reserved up to five days in advance.

For more information, see pages 58-59 or call 509-662-1155.

SERVICIO DE DART CHELAN

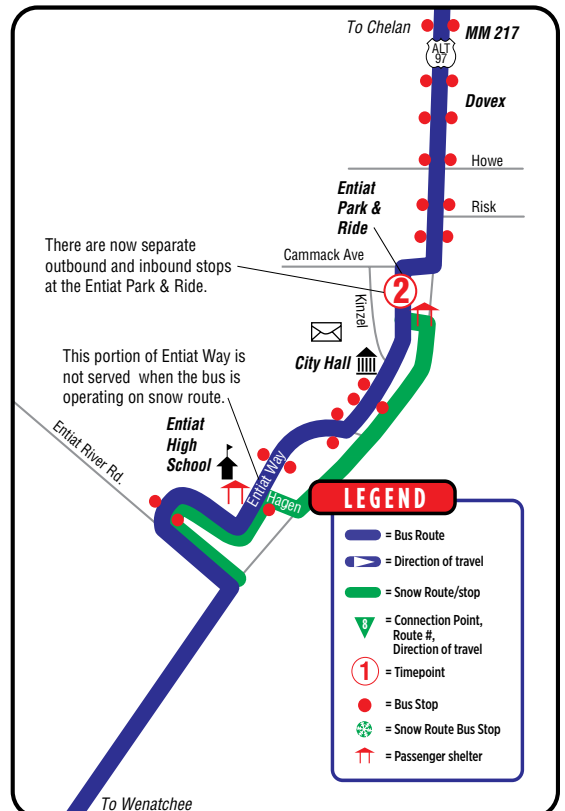
Chelan también cuenta con el servicio de tránsito público general dial-a-ride (DART).

El área de servicio para DART es el área metropolitana de Chelan, se aplican algunas restricciones sobre orígenes y destinos, pero no hay restricciones sobre edad o discapacidad.

No se requiere tarifa para viajar en el servicio DART.

El servicio DART se puede reservar con hasta cinco días de anticipación.

Para obtener más información, consulte las páginas 60-61 o llame al 509-662-1155.



Need Help? Call 509-662-1155

Monday - Friday				
Wenatchee to Manson				
Depart Columbia Station T	Olds Station Park-and-Ride (Southside) 1	Entiat Park-and-Ride (East side) 2	Depart Chelan City Hall T	Arrive Manson Bay Park 3
	4:25	4:47	5:13	5:29
5:00	5:11	5:33	5:59	6:15
5:30	5:41	6:03	6:29	6:45
6:30	6:42	7:04	7:30	7:46
7:00	7:12	7:34	8:00	8:16
7:30	7:42	8:04	8:30	8:46
8:30	8:42	9:04	9:30	9:46
9:30	9:42	10:04	10:30	10:46
10:30	10:43	11:05	11:31	11:47
11:30	11:44	12:06	12:32	12:48
12:30	12:44	1:06	1:32	1:50
1:30	1:44	2:06	2:32	2:50
2:00	2:14	2:36	3:02	3:20
2:30	2:44	3:06	3:32	3:50
3:00	3:14	3:36	4:02	4:20
3:30	3:44	4:06	4:32	4:50
4:30	4:44	5:06	5:32	5:50
5:30	5:44	6:06	6:32	6:50
6:30	6:42	7:04	7:30	7:46
7:30	7:42	8:04	8:30	8:46

Saturday/Sunday				
Wenatchee to Manson				
Depart Columbia Station T	Olds Station Park-and-Ride (Southside) 1	Entiat Park-and-Ride (Eastside) 2	Depart Chelan City Hall T	Arrive Manson Bay Park 3
6:30	6:42	7:04	7:30	7:46
8:00	8:12	8:34	9:00	9:16
9:30	9:42	10:04	10:30	10:46
11:30	11:43	12:05	12:31	12:49
1:00	1:13	1:35	2:01	2:19
2:30	2:43	3:05	3:31	3:49
4:00	4:12	4:34	5:00	5:18
6:00	6:12	6:34	7:00	7:18

Bold type denotes PM trips

La impresión obscura denota viajes del PM

Route 21 • Manson/Chelan/Entiat /Olds Station/Wenatchee

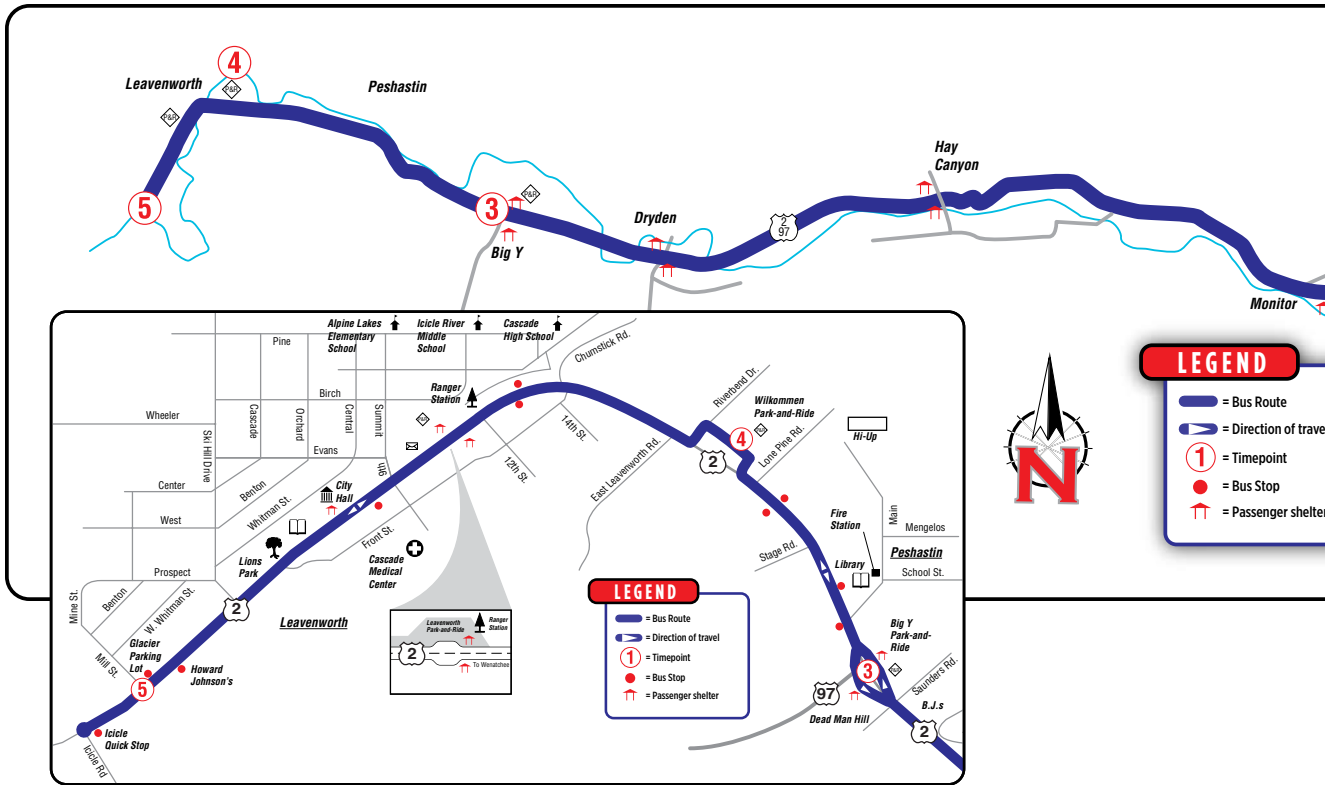
Monday - Friday				
Manson to Wenatchee				
Depart Manson Bay Park	Depart Johnson & Columbia	Entiat Park-and-Ride (Westside)	Olds Station Park-and-Ride (Northside)	Arrive Columbia Station
3	T	2	1	T
5:36	5:51	6:17	6:39	6:54
6:28	6:43	7:09	7:31	7:46
6:58	7:13	7:39	8:01	8:16
7:58	8:13	8:39	9:01	9:16
8:28	8:43	9:09	9:31	9:46
8:58	9:13	9:39	10:01	10:16
9:58	10:13	10:39	11:01	11:16
10:58	11:13	11:39	12:01	12:16
11:58	12:13	12:39	1:01	1:17
12:58	1:13	1:39	2:01	2:17
1:58	2:13	2:39	3:01	3:21
2:58	3:13	3:39	4:01	4:21
3:28	3:43	4:09	4:31	4:51
3:58	4:13	4:39	5:01	5:17
4:28	4:43	5:09	5:31	5:47
4:58	5:13	5:39	6:01	6:17
5:58	6:13	6:39	7:01	7:14
6:58	7:13	7:39	8:01	8:14
7:58	8:13	8:39	9:01	9:14
8:58	9:13	9:39	10:01	10:14

Saturday/Sunday				
Manson to Wenatchee				
Depart Manson Bay Park	Depart Johnson & Columbia	Entiat Park-and-Ride (Westside)	Olds Station Park-and-Ride (Northside)	Arrive Columbia Station
3	T	2	1	T
7:58	8:13	8:39	9:01	9:14
9:28	9:43	10:09	10:31	10:47
10:58	11:13	11:39	12:01	12:17
12:58	1:13	1:39	2:01	2:17
2:28	2:43	3:09	3:31	3:47
3:58	4:13	4:39	5:01	5:17
5:28	5:43	6:09	6:31	6:47
7:28	7:43	8:09	8:31	8:44

Bold type denotes PM trips

La impresión oscura denota viajes del PM

Route 122 • Wenatchee-Leavenworth Express



Monday - Friday					
Wenatchee to Leavenworth Express					
Depart Columbia Station	Central Washington Hospital	Mission St. & 9th St.	Big Y @ US 2/97	Wilkommen Park-and-Ride	Arrive US 2 & Mill St.
T	1	2	3	4	5
6:25		6:29	6:51	6:57	7:04
8:05		8:09	8:31	8:37	8:44
10:27		10:32	10:54	11:00*	11:07
1:40		1:45	2:07	2:13	2:21
3:25		3:30	3:52	3:58	4:06
5:10		5:15	5:37	5:43	5:51
7:38	7:45	7:54	8:16	8:22	8:29

Monday - Friday					
Leavenworth to Wenatchee Express					
Depart US 2 & Mill St	Wilkommen Park-and-Ride	Big Y @ US 2/97	Chelan Ave. & 9th St.	Central Washington Hospital	Arrive Columbia Station
5	4	3	2	1	T
6:00	6:06	6:12	6:34	6:41	6:50
7:15	7:21	7:27	7:49		7:57
8:55	9:01	9:08	9:30		9:38
2:30	2:36	2:43	3:05		3:13
4:15	4:21	4:28	4:50		4:58
6:00	6:06	6:13	6:35		6:43

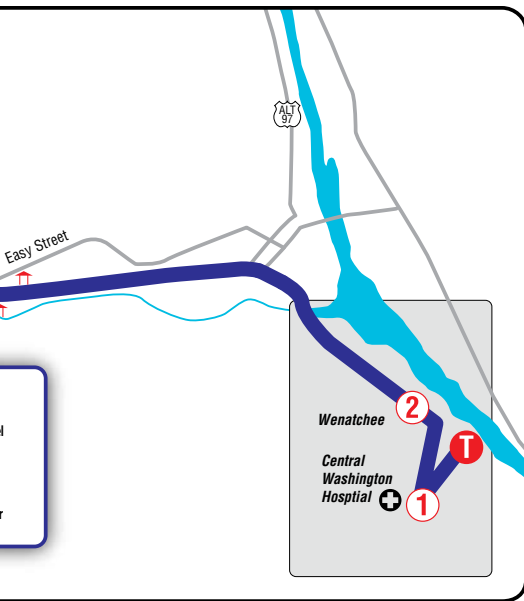
BAY A-1

On certain days, Route 122 trips **highlighted** will only travel to Wilkommen Park-and-Ride. Route 32 will get you into Leavenworth. See page 44 for more information about festival schedules.

* Becomes Rt 32 after leaving Wilkommen Park-and-Ride (see pgs. 54-55)

* Se convierte en la Ruta 32 después de salir de Wilkommen Park-and-Ride (ver páginas 54-55)

Bold type denotes PM trips
La impresión obscura denota viajes del PM

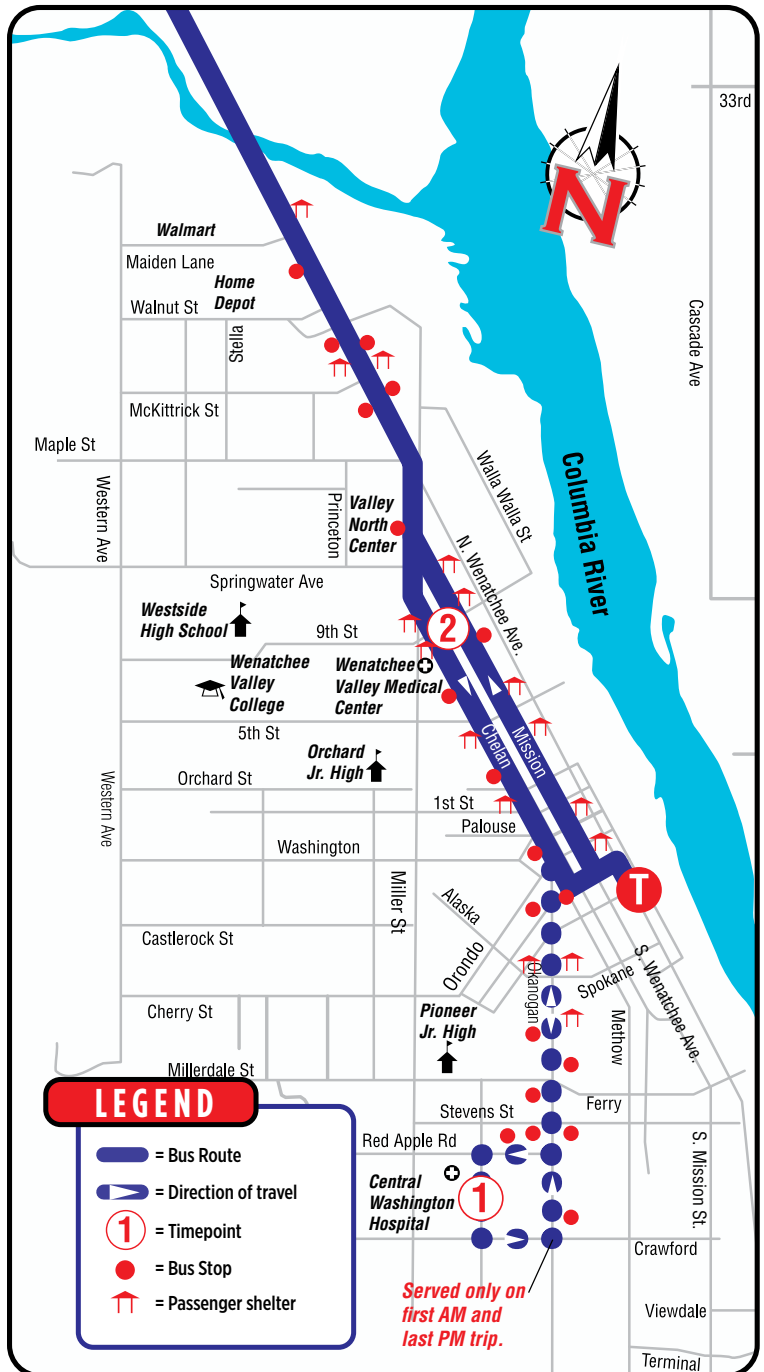


The Route 122 Express operates six round-trips each weekday between Wenatchee and Leavenworth. All bus stops in Leavenworth, including Willkommen Park-and-Ride, and on US 2 between Leavenworth and Monitor are served.

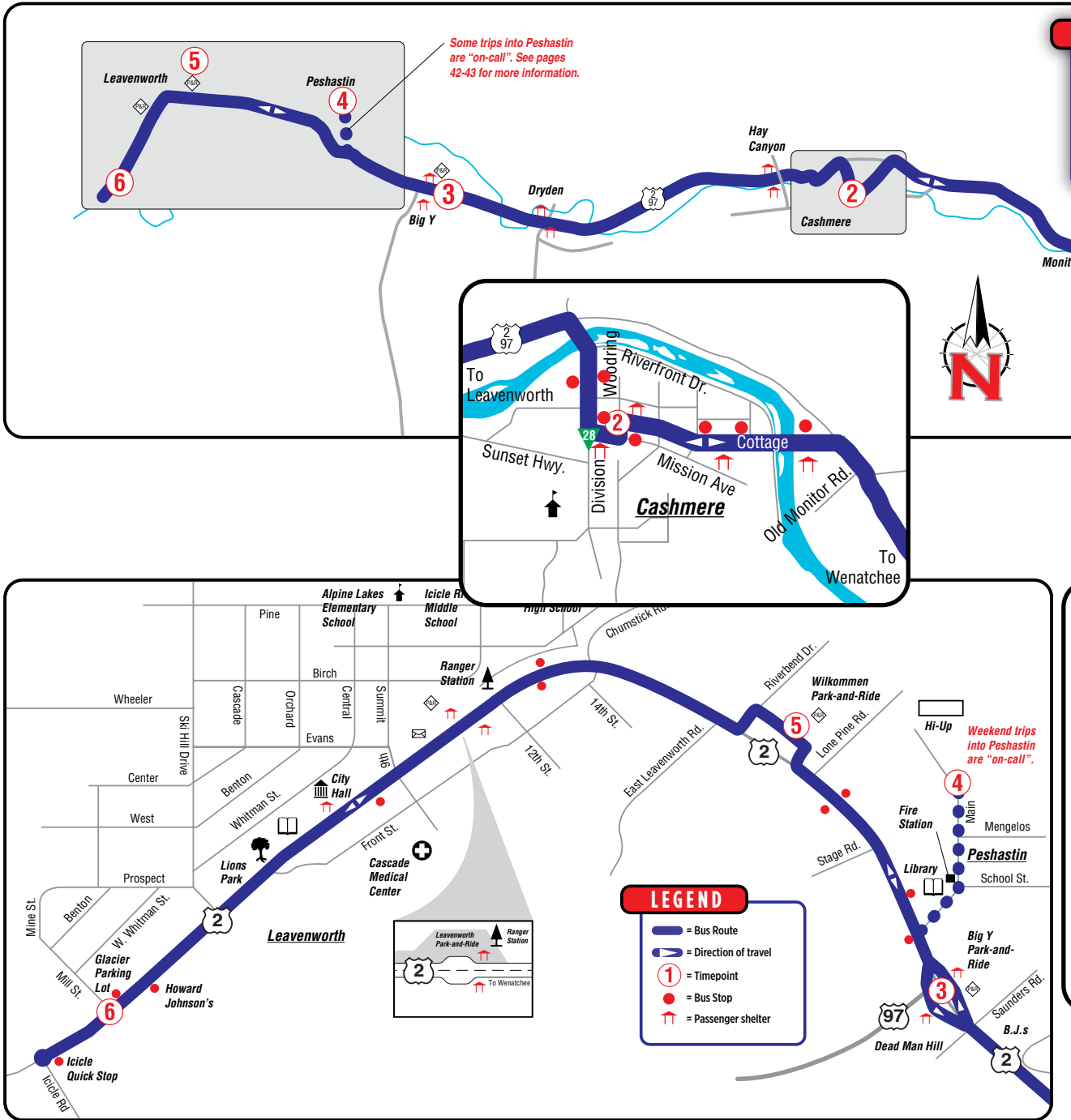
The bus serves the stops at the Big Y interchange, but will not travel into the park-and-ride lot. There is no service into Peshastin, Cashmere or Olds Station.

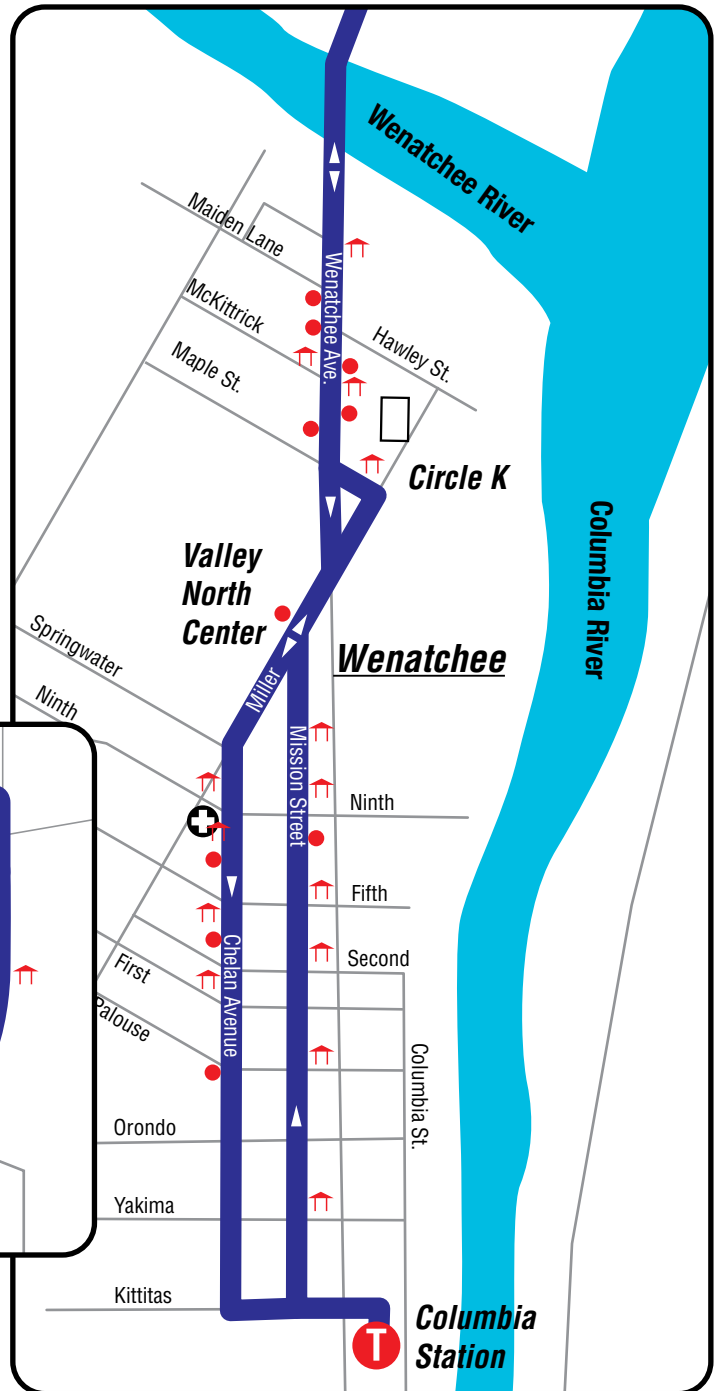
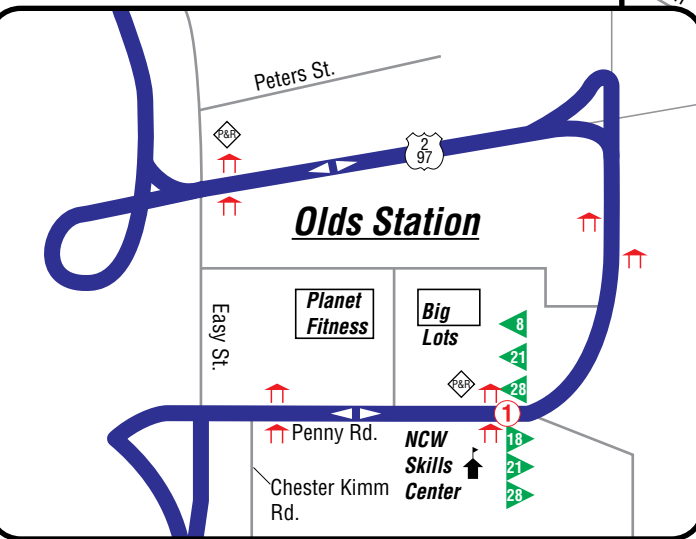
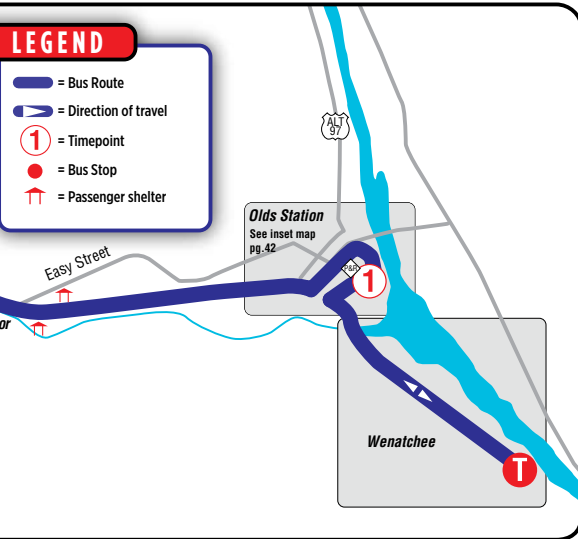
La Ruta 122 Express opera seis viajes de ida y vuelta cada día laborable entre Wenatchee y Leavenworth. Se presta servicio a todas las paradas de autobús en Leavenworth, incluido Willkommen Park-and-Ride, y en la US 2 entre Leavenworth y Monitor.

El autobús sirve a las paradas en el intercambio Big Y, pero no viajará al estacionamiento Park and Ride. No hay servicio hacia Peshastin, Cashmere o Olds Station.



Route 22 • Wenatchee/Olds Station/Cashmere/Leavenworth Schedules on pages 44-45





Monday - Friday

Wenatchee to Leavenworth						
Depart Columbia Station	Olds Station Park-and-Ride (Southside)	Cottage Ave. & Woodring St.	Big Y Park-and-Ride (Northside)	Peshastin Turnaround	Wilkommen Park-and-Ride	Arrive US 2 & Mill St.
T	1	2	3	4	5	6
4:30	4:41	4:54	5:04	5:07	5:13	5:20
5:00	5:11	5:24	5:34	5:37	5:43	5:50
5:30	5:41	5:54	6:04	6:07	6:13	6:20
6:00	6:12	6:25	6:35	6:38	6:44	6:51
6:30	6:42	6:55	7:05	7:08	7:14	7:21
7:00	7:12	7:25	7:35	7:38	7:44	7:51
7:30	7:42	7:55	8:05	8:08	8:14	8:22
8:00	8:12	8:25	8:35	8:38	8:44	8:52
9:00	9:12	9:25	9:35	9:38	9:44	9:52
10:00	10:12	10:25	10:35	10:38	10:44	10:53
11:00	11:13	11:26	11:36	11:39	11:45	11:54
12:00	12:14	12:27	12:37	12:40	12:46	12:55
1:05	1:19	1:32	1:42	1:45	1:51	2:01
1:35	1:49	2:02	2:12	2:15	2:21	2:31
2:05	2:19	2:32	2:42	2:45	2:52	3:02
2:40	2:54	3:07	3:17	3:20	3:27	3:37
3:15	3:29	3:42	3:52	3:55	4:02	4:12
3:45	3:59	4:12	4:22	4:25	4:32	4:42
4:20	4:34	4:47	4:57	5:00	5:07	5:16
4:55	5:09	5:22	5:32	5:35	5:42	5:51
5:40	5:52	6:05	6:15	6:18	6:25	6:32
6:25	6:37	6:50	7:00	7:03	7:10	7:17
7:30	7:42	7:55	8:05	8:08	8:15	8:22
8:20	8:32	8:45	8:55	8:58	9:05	9:12

Saturday/Sunday

Wenatchee to Leavenworth						
Depart Columbia Station	Olds Station Park-and-Ride (Southside)	Cottage Ave. & Woodring St.	Big Y Park-and-Ride (Northside)	Peshastin Turnaround	Wilkommen Park-and-Ride	Arrive US 2 & Mill St.
T	1	2	3	4	5	6
7:00	7:12	7:25	7:35	On Call	7:42	7:49
8:00	8:12	8:25	8:35	On Call	8:42	8:50
9:00	9:12	9:25	9:35	On Call	9:42	9:50
10:00	10:13	10:26	10:36	On Call	10:43	10:52
11:00	11:13	11:26	11:36	On Call	11:43	11:52
12:00	12:15	12:28	12:38	On Call	12:45	12:54
1:05	1:20	1:33	1:43	On Call	1:50	2:00
2:05	2:20	2:33	2:43	On Call	2:50	3:00
3:15	3:29	3:42	3:52	On Call	3:59	4:09
4:20	4:34	4:47	4:57	On Call	5:04	5:13
5:30	5:42	5:55	6:05	On Call	6:12	6:19
6:25	6:37	6:50	7:00	On Call	7:07	7:14

Bold type denotes PM trips

La impresión oscura denota viajes del PM

Festival Schedules

There are days when heavy traffic in Leavenworth makes it very difficult for buses to stay on their regular schedule. On specific dates, Link Transit will operate a Festival Schedule when Routes 22 and 122 will not travel into downtown Leavenworth beyond Wilkommen Park-and-Ride (behind Safeway) on many of their midday trips. Those trips are highlighted in pink on the schedule.

There will be extra Route 32 bus service on these dates for riders wishing to continue their trips into Leavenworth beyond Wilkommen.

Festival schedules are in effect on the following days:

Oktoberfest: October 4, 5, 11, 12, 18, 19

Village of Lights Christmastown: November 29, 30

December 6, 7, 13, 14, 20, 21, 22, 23, 26, 27, 28, 29

ON-CALL SERVICE



Service into Peshastin is now “on-call” for some trips. If there is not a specific time listed for your bus arrival in Peshastin, you will need to call **509-664-7639** by the time the bus **leaves the highlighted timepoint prior*** to Peshastin to schedule a pickup.

- *Traveling towards Wenatchee: use times listed at Timepoint 5
- *Traveling towards Leavenworth: use times listed at Timepoint 2

You may use the call box located at the bus stop or your personal phone. You may call up to 60 minutes in advance.

If you do not call for a pickup, the bus **will not stop** in Peshastin on trips indicated “on-call”.

Route 22 • Leavenworth /Cashmere/Olds Station/ Wenatchee

Monday - Friday						
Leavenworth to Wenatchee						
Depart US2 & Mill St.	Depart Wilkommen Park-and-Ride	Peshastin Turnaround	Big Y Park-and-Ride (Southside)	Cottage Ave. & Woodring St.	Olds Station Park-and-Ride (Northside)	Arrive Columbia Station
⑥	⑤	④	③	②	①	T
5:25	5:31	5:37	5:40	5:50	6:03	6:18
6:00	6:06	6:12	6:15	6:25	6:38	6:53
6:30	6:36	6:42	6:45	6:55	7:08	7:23
7:01	7:07	7:13	7:16	7:26	7:39	7:54
7:31	7:37	7:43	7:46	7:56	8:09	8:24
8:01	8:07	8:13	8:16	8:26	8:39	8:54
8:32	8:38	8:44	8:47	8:57	9:10	9:25
9:02	9:08	9:14	9:17	9:27	9:40	9:55
10:02	10:08	10:14	10:17	10:27	10:40	10:55
11:03	11:10	11:16	11:19	11:29	11:42	11:57
12:04	12:11	12:17	12:20	12:30	12:43	12:59
1:05	1:12	1:18	1:21	1:31	1:44	2:00
2:11	2:18	2:24	2:27	2:38	2:51	3:11
2:41	2:48	2:54	2:57	3:08	3:21	3:41
3:12	3:19	3:25	3:28	3:39	3:52	4:12
3:47	3:54	4:00	4:03	4:14	4:27	4:47
4:22	4:29	4:35	4:38	4:49	5:02	5:18
4:52	4:59	5:05	5:08	5:19	5:32	5:48
5:26	5:33	5:39	5:42	5:53	6:06	6:22
6:01	6:08	6:14	6:17	6:27	6:40	6:56
6:42	6:49	6:55	6:58	7:08	7:21	7:34
7:27	7:33	7:39	7:42	7:52	8:05	8:18
8:32	8:38	8:44	8:47	8:57	9:10	9:23
9:22	9:28	9:34	9:37	9:47	10:00	10:13

Saturday/Sunday						
Leavenworth to Wenatchee						
Depart US2 & Mill St.	Depart Wilkommen Park-and-Ride	Peshastin Turnaround	Big Y Park-and-Ride (Southside)	Cottage Ave. & Woodring St.	Olds Station Park-and-Ride (Northside)	Arrive Columbia Station
⑥	⑤	④	③	②	①	T
7:59	8:05	On Call	8:12	8:22	8:35	8:48
9:00	9:06	On Call	9:13	9:23	9:36	9:52
10:00	10:06	On Call	10:13	10:23	10:36	10:52
11:02	11:09	On Call	11:16	11:26	11:39	11:55
12:02	12:09	On Call	12:16	12:26	12:39	12:55
1:04	1:11	On Call	1:18	1:28	1:41	1:57
2:10	2:17	On Call	2:24	2:34	2:47	3:03
3:10	3:17	On Call	3:24	3:34	3:47	4:03
4:19	4:26	On Call	4:33	4:43	4:56	5:12
5:23	5:30	On Call	5:37	5:47	6:00	6:16
6:29	6:36	On Call	6:43	6:53	7:06	7:22
7:24	7:30	On Call	7:37	7:47	8:00	8:13

Bold type denotes PM trips

La impresión oscura denota viajes del PM

Horarios del festival

Hay días en los que el tráfico pesado en Leavenworth hace que sea muy difícil que los autobuses cumplan con su horario habitual. En fechas específicas, Link Transit aplicará un horario de festival en el que las rutas 22 y 122 no viajarán al centro de Leavenworth más allá de Wilkommen Park-and-Ride (detrás de Safeway) en muchos de sus viajes de mediodía. Esos viajes están resaltados en rosa en el horario.

Habrà servicio adicional de autobús de la ruta 32 en estas fechas para los pasajeros que deseen continuar sus viajes hacia Leavenworth más allá de Wilkommen.

Los horarios del festival están vigentes en los siguientes días:

Oktoberfest: 4, 5, 11, 12, 18, 19 de octubre

Village of Lights Christmastown: 29, 30 de noviembre

6, 7, 13, 14, 20, 21, 22, 23, 26, 27, 28, 29 de diciembre

SERVICIO DE GUARDIA



El servicio en Peshastin ahora está "de guardia" para algunos viajes. Si no hay una hora específica para su llegada en autobús a Peshastin, deberá llamar al **509-664-7639** en el momento en que el autobús **sale del punto de tiempo resaltado antes*** a Peshastin para programar una recogida.

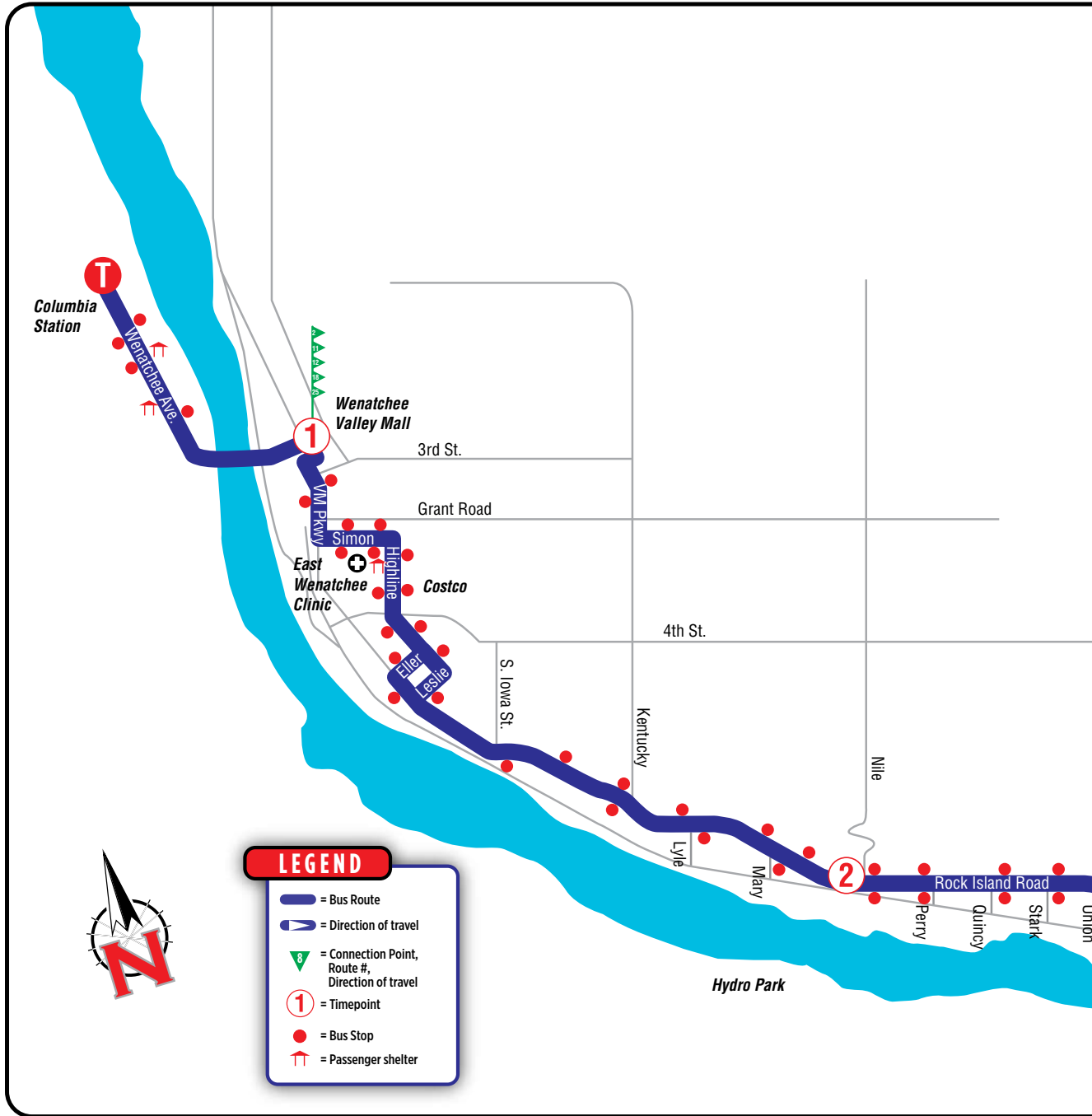
*Viajar hacia Wenatchee: Horarios de uso indicados en timepoint ⑤

*Viajar hacia Leavenworth: Horarios de uso indicados en timepoint ②

Puede usar el botón de llamadas ubicado en la parada de autobús o su teléfono personal. Puede llamar con hasta 60 minutos de anticipación.

Si no llama para una recogida, el autobús **no se detendrá** en Peshastin en los viajes indicados "de guardia".

Route 23 • East Wenatchee/Rock Island



Route 23 • East Wenatchee/Rock Island

BAY D-3

Monday - Friday

Wenatchee to Rock Island				Rock Island to Wenatchee			
Depart Columbia Station T	Wenatchee Valley Mall (Northside) ①	Rock Island Road & Nile ②	Arrive B.J.'s Rock Island ③	Depart B.J.'s Rock Island ③	Rock Island Road & Nile ②	Wenatchee Valley Mall (Southside) ①	Arrive Columbia Station T
6:00	6:07	6:18	6:28	6:28	6:38	6:47	6:53
7:00	7:07	7:18	7:28	7:28	7:38	7:47	7:53
8:00	8:07	8:18	8:28	8:28	8:38	8:47	8:53
10:00	10:07	10:18	10:28	10:28	10:38	10:47	10:53
12:00	12:07	12:18	12:28	12:28	12:38	12:49	12:55
2:00	2:07	2:18	2:28	2:28	2:38	2:49	2:55
3:00	3:07	3:18	3:28	3:28	3:38	3:49	3:55
4:00	4:07	4:18	4:28	4:28	4:38	4:49	4:55
5:00	5:07	5:18	5:28	5:28	5:38	5:47	5:53
6:00	6:07	6:18	6:28	6:28	6:38	6:47	6:53

Bold type denotes PM trips

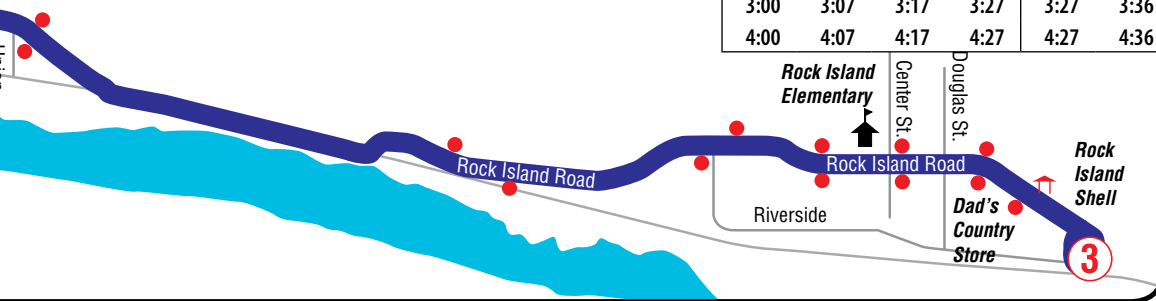
La impresión obscura denota viajes del PM

Saturday

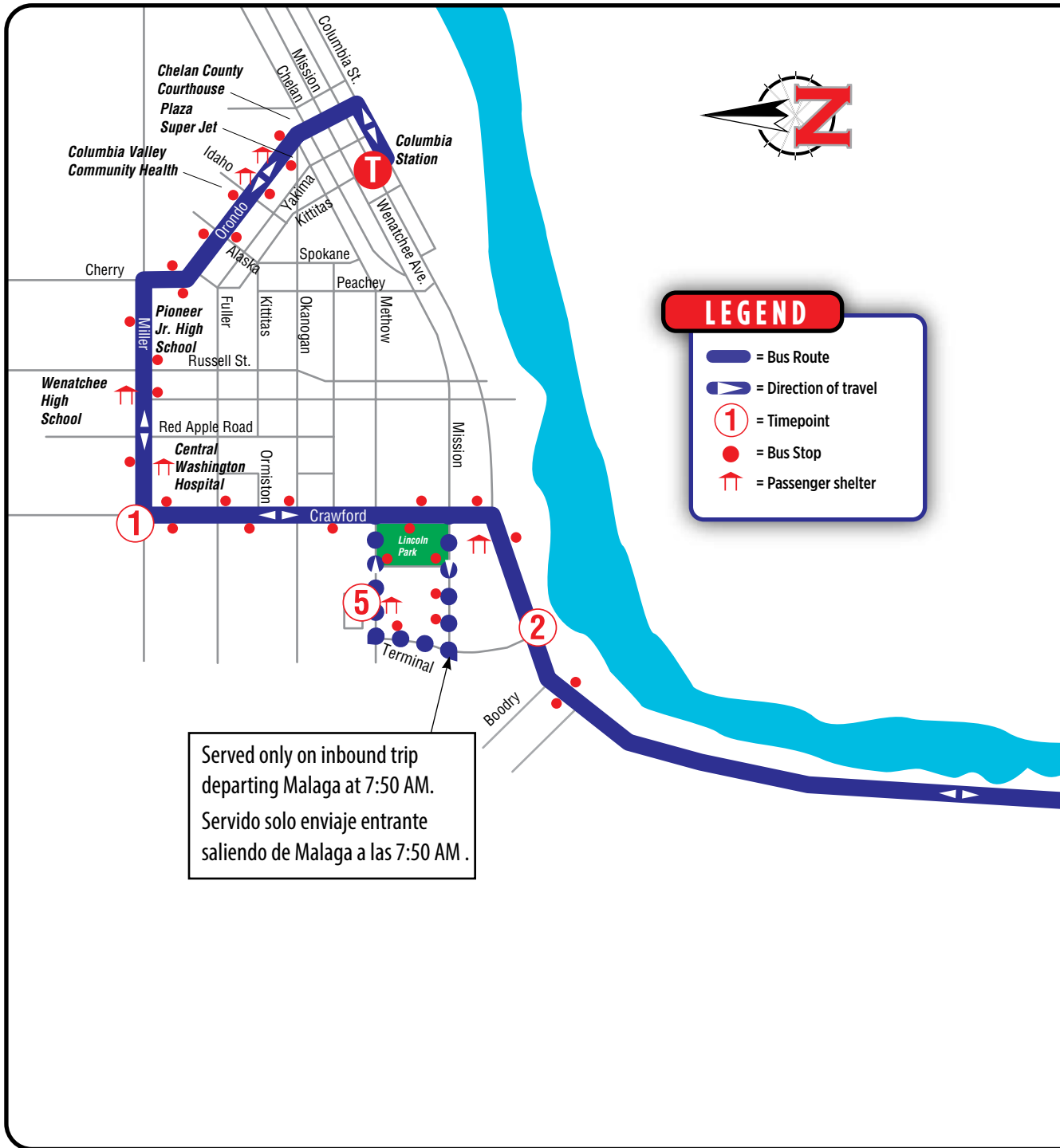
Wenatchee to Rock Island				Rock Island to Wenatchee			
Depart Columbia Station T	Wenatchee Valley Mall (Northside) ①	Rock Island Road & Nile ②	Arrive B.J.'s Rock Island ③	Depart B.J.'s Rock Island ③	Rock Island Road & Nile ②	Wenatchee Valley Mall (Southside) ①	Arrive Columbia Station T
9:00	9:07	9:17	9:27	9:27	9:36	9:46	9:52
10:00	10:07	10:17	10:27	10:27	10:36	10:46	10:52
11:00	11:07	11:17	11:27	11:27	11:36	11:46	11:52
12:00	12:07	12:17	12:27	12:27	12:36	12:46	12:52
1:00	1:07	1:17	1:27	1:27	1:36	1:46	1:52
2:00	2:07	2:17	2:27	2:27	2:36	2:46	2:52
3:00	3:07	3:17	3:27	3:27	3:36	3:46	3:52
4:00	4:07	4:17	4:27	4:27	4:36	4:46	4:52

Sunday

Wenatchee to Rock Island				Rock Island to Wenatchee			
Depart Columbia Station T	Wenatchee Valley Mall (Northside) ①	Rock Island Road & Nile ②	Arrive B.J.'s Rock Island ③	Depart B.J.'s Rock Island ③	Rock Island Road & Nile ②	Wenatchee Valley Mall (Southside) ①	Arrive Columbia Station T
9:00	9:07	9:17	9:27	9:27	9:36	9:46	9:52
10:00	10:07	10:17	10:27	10:27	10:36	10:46	10:52
11:00	11:07	11:17	11:27	11:27	11:36	11:46	11:52
12:00	12:07	12:17	12:27	12:27	12:36	12:46	12:52
1:00	1:07	1:17	1:27	1:27	1:36	1:46	1:52
2:00	2:07	2:17	2:27	2:27	2:36	2:46	2:52
3:00	3:07	3:17	3:27	3:27	3:36	3:46	3:52
4:00	4:07	4:17	4:27	4:27	4:36	4:46	4:52



Route 24 • South Wenatchee/Malaga



Route 24 • South Wenatchee/Malaga

BAY B-4

Monday - Friday

Wenatchee to Malaga				Malaga to Wenatchee				
Depart Columbia Station	Miller St. @ Central Washington Hospital	Terminal St. & Wenatchee Ave.	Arrive Malaga Market	Depart Malaga Market	W. Malaga Road @ Three Lakes Estates	Methow St. & Ridgeview St.	Miller St. @ Central Washington Hospital	Arrive Columbia Station
T	1	2	3	3	4	5	1	T
7:30	7:37	7:42	7:50	7:50	7:56	8:08	8:11	8:19
11:00	11:07	11:12	11:20	11:20	11:26		11:37	11:45
12:30	12:37	12:42	12:50	12:50	12:56		1:07	1:15
3:30	3:37	3:42	3:50	3:50	3:56		4:07	4:15
4:30	4:37	4:42	4:50	4:50	4:56		5:07	5:15
5:30	5:37	5:42	5:50	5:50	5:56		6:07	6:15
6:30	6:37	6:42	6:50	6:50	6:56		7:07	7:15

Bold type denotes PM trips

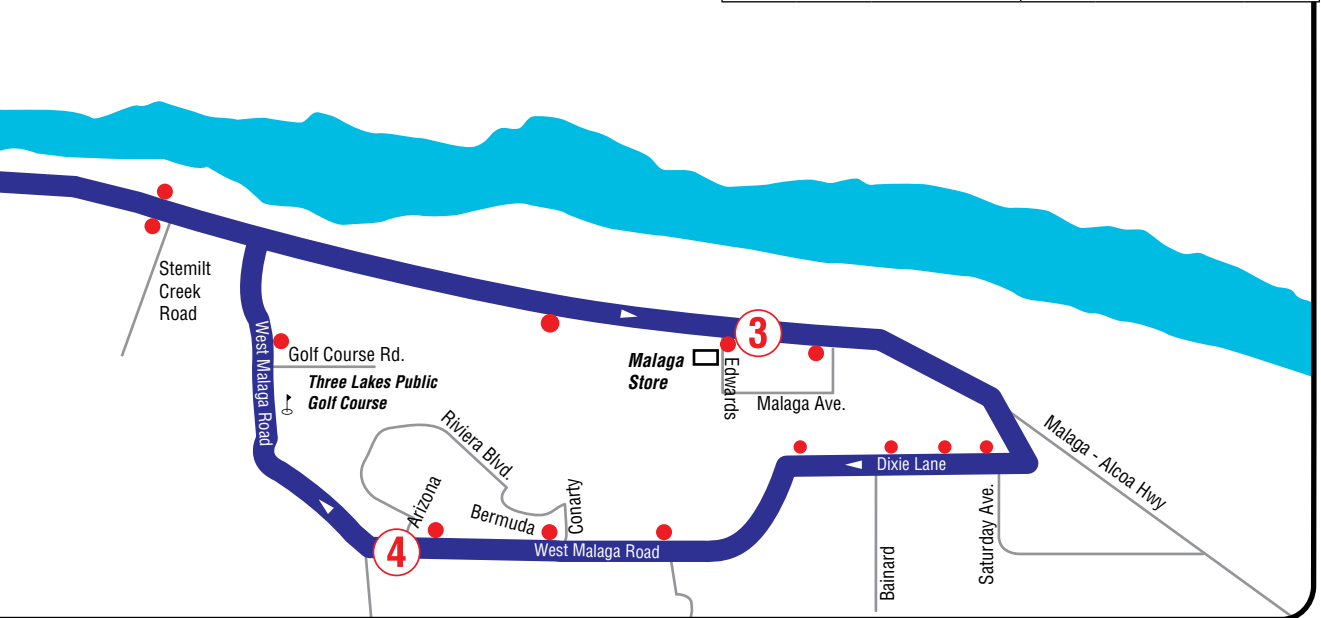
La impresión oscura denota viajes del PM

Saturday

Wenatchee to Malaga				Malaga to Wenatchee			
Depart Columbia Station	Miller St. @ Central Washington Hospital	Terminal St. & Wenatchee Ave.	Arrive Malaga Market	Depart Malaga Market	W. Malaga Road @ Three Lakes Estates	Miller St. @ Central Washington Hospital	Arrive Columbia Station
T	1	2	3	3	4	1	T
10:30	10:36	10:41	10:49	10:49	10:55	11:06	11:14
1:30	1:36	1:41	1:49	1:49	1:55	2:06	2:14
5:00	5:06	5:11	5:19	5:19	5:25	5:36	5:44

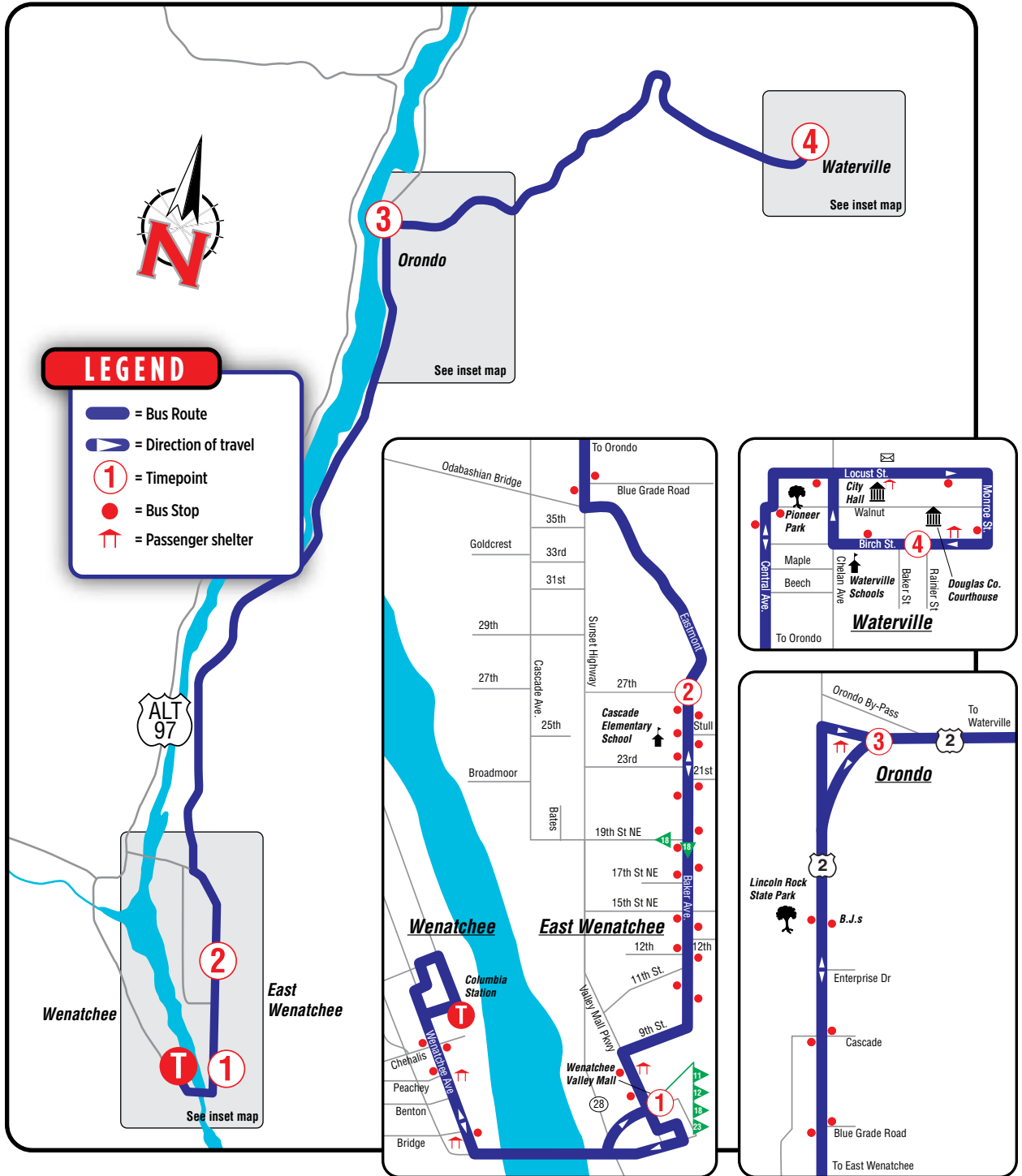
Sunday

Wenatchee to Malaga				Malaga to Wenatchee			
Depart Columbia Station	Miller St. @ Central Washington Hospital	Terminal St. & Wenatchee Ave.	Arrive Malaga Market	Depart Malaga Market	W. Malaga Road @ Three Lakes Estates	Miller St. @ Central Washington Hospital	Arrive Columbia Station
T	1	2	3	3	4	1	T
10:30	10:36	10:41	10:49	10:49	10:55	11:06	11:14
1:30	1:36	1:41	1:49	1:49	1:55	2:06	2:14
5:00	5:06	5:11	5:19	5:19	5:25	5:36	5:44



Need Help? Call 509-662-1155

Route 25 • East Wenatchee/Orondo/Waterville



Route 25 • East Wenatchee/Orondo/Waterville



Monday - Friday										
Wenatchee to Waterville						Waterville to Wenatchee				
Depart Columbia Station T	Wenatchee Valley Mall (Northside) 1	27th St. & Baker St. 2	Orondo Store 3	NCW Fairgrounds	Arrive Douglas County Courthouse 4	Depart Douglas County Courthouse 4	Orondo Store 3	27th St. & Baker St. 2	Wenatchee Valley Mall (Southside) 1	Arrive Columbia Station T
5:30	5:37	5:44	6:02	On Call	6:17	6:25	6:40	6:57	7:05	7:12
7:30	7:37	7:44	8:02	On Call	8:17	8:25	8:40	8:57	9:05	9:12
10:30	10:37	10:44	11:02	On Call	11:17	11:25	11:40	11:57	12:05	12:12
1:30	1:37	1:44	2:02	On Call	2:17	2:25	2:40	2:57	3:05	3:12
3:30	3:37	3:44	4:02	On Call	4:17	4:25	4:40	4:57	5:05	5:12
5:30	5:37	5:44	6:02	On Call	6:17	6:25	6:40	6:57	7:05	7:12

Saturday										
Wenatchee to Waterville						Waterville to Wenatchee				
Depart Columbia Station T	Wenatchee Valley Mall (Northside) 1	27th St. & Baker St. 2	Orondo Store 3	NCW Fairgrounds	Arrive Douglas County Courthouse 4	Depart Douglas County Courthouse 4	Orondo Store 3	27th St. & Baker St. 2	Wenatchee Valley Mall (Southside) 1	Arrive Columbia Station T
8:30	8:37	8:44	9:02	On Call	9:17	9:25	9:40	9:57	10:05	10:12
11:30	11:37	11:44	12:02	On Call	12:17	12:25	12:40	12:57	1:05	1:12
2:30	2:37	2:44	3:02	On Call	3:17	3:25	3:40	3:57	4:05	4:12
4:30	4:37	4:44	5:02	On Call	5:17	5:25	5:40	5:57	6:05	6:12

Sunday										
Wenatchee to Waterville						Waterville to Wenatchee				
Depart Columbia Station T	Wenatchee Valley Mall (Northside) 1	27th St. & Baker St. 2	Orondo Store 3	NCW Fairgrounds	Arrive Douglas County Courthouse 4	Depart Douglas County Courthouse 4	Orondo Store 3	27th St. & Baker St. 2	Wenatchee Valley Mall (Southside) 1	Arrive Columbia Station T
8:30	8:37	8:44	9:02	On Call	9:17	9:25	9:40	9:57	10:05	10:12
11:30	11:37	11:44	12:02	On Call	12:17	12:25	12:40	12:57	1:05	1:12
2:30	2:37	2:44	3:02	On Call	3:17	3:25	3:40	3:57	4:05	4:12
4:30	4:37	4:44	5:02	On Call	5:17	5:25	5:40	5:57	6:05	6:12



ON-CALL SERVICE

Service to NCW Fairgrounds on Route 25 is now “on-call” for all trips. You will need to call **509-664-7639** by the time the bus **leaves the timepoint prior*** to this stop to schedule a pickup.

***Traveling towards Wenatchee: use times listed at Timepoint 3 on the Wenatchee to Waterville trip.**

You may call up to 60 minutes in advance. If you do not call for a pickup, the bus **will not stop** at this location.



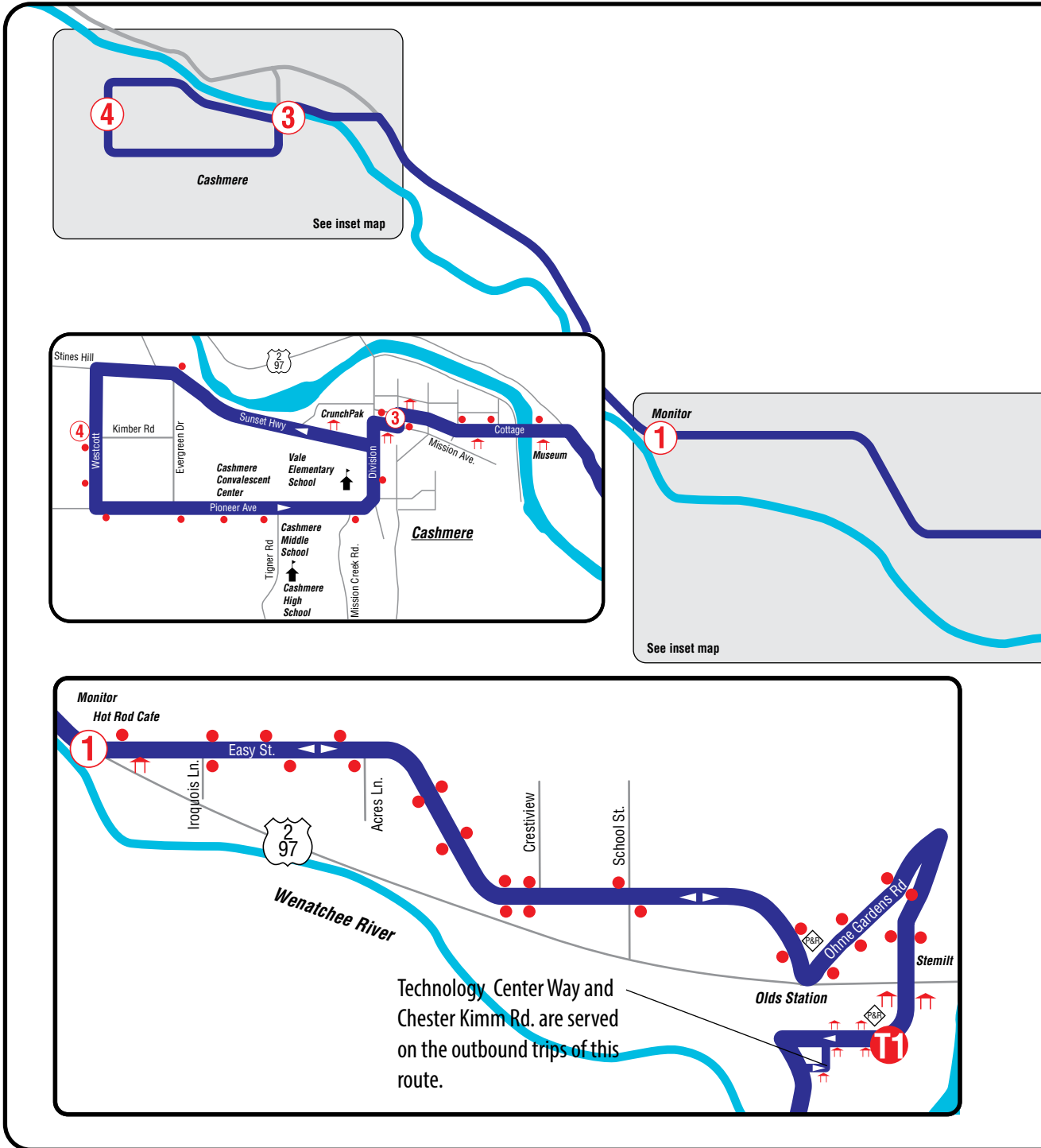
SERVICIO DE GUARDIA

Servicio al recinto ferial de NCW en la ruta 25 solo es ofrecido si llama para agendar su viaje. Deberá llamar al **509-664-7639** para hacer su reservación y será necesario llamar **antes del horario programado para la parada anterior***.

***Si viaja a Wenatchee: use el punto de tiempo 3 del horario del viaje de Wenatchee a Waterville.**

Puede llamar con hasta 60 minutos de anticipación. Si no llama para agendar su viaje, el camión **no parara** en esta parada.

Route 28 • Wenatchee/Olds Station/ Easy Street/Cashmere

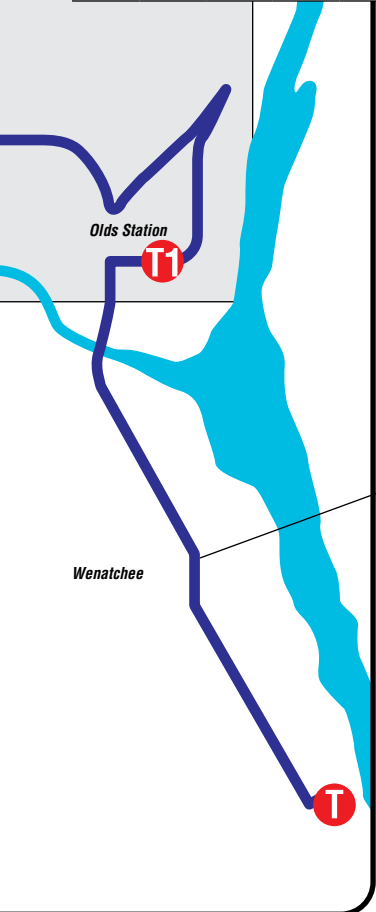


Monday - Friday

Depart Columbia Station	Olds Station Park-and- Ride (Southside)	Monitor	Cottage Ave. & Woodring St.	Cashmere Fair Grounds	Cottage Ave. & Woodring St.	Monitor	Olds Station Park-and- Ride (Northside)	Arrive Columbia Station
T	Ti	1	3	4	3	1	Ti	T
6:25	6:37	6:48	6:54	6:59	7:06	7:11	7:22	7:35
7:50	8:02	8:13	8:19	8:24	8:31	8:36	8:47	9:00
9:15	9:27	9:38	9:44	9:49	9:56	10:01	10:12	10:25
10:40	10:52	11:03	11:09	11:14	11:21	11:26	11:37	11:53
12:45	12:58	1:09	1:15	1:20	1:27	1:32	1:43	1:59
2:10	2:23	2:34	2:40	2:45	2:52	2:57	3:08	3:26
3:35	3:50	4:01	4:07	4:12	4:19	4:24	4:35	4:53
5:15	5:29	5:40	5:46	5:51	5:58	6:03	6:14	6:27
6:35	6:47	6:58	7:04	7:09	7:16	7:21	7:32	7:45

Saturday

Depart Columbia Station	Olds Station Park-and- Ride (Southside)	Monitor	Cottage Ave. & Woodring St.	Cashmere Fair Grounds	Cottage Ave. & Woodring St.	Monitor	Olds Station Park-and- Ride (Northside)	Arrive Columbia Station
T	Ti	1	3	4	3	1	Ti	T
6:25	6:37	6:48	6:54	6:59	7:06	7:11	7:22	7:35
7:50	8:02	8:13	8:19	8:24	8:31	8:36	8:47	9:00
9:15	9:27	9:38	9:44	9:49	9:56	10:01	10:12	10:28
10:40	10:53	11:04	11:10	11:15	11:22	11:27	11:38	11:54
12:45	12:58	1:09	1:15	1:20	1:27	1:32	1:43	1:59
2:10	2:23	2:34	2:40	2:45	2:52	2:57	3:08	3:21
3:35	3:48	3:59	4:05	4:10	4:17	4:22	4:33	4:46



Refer to page 43 for bus route and stops between Columbia Station and Olds Station.

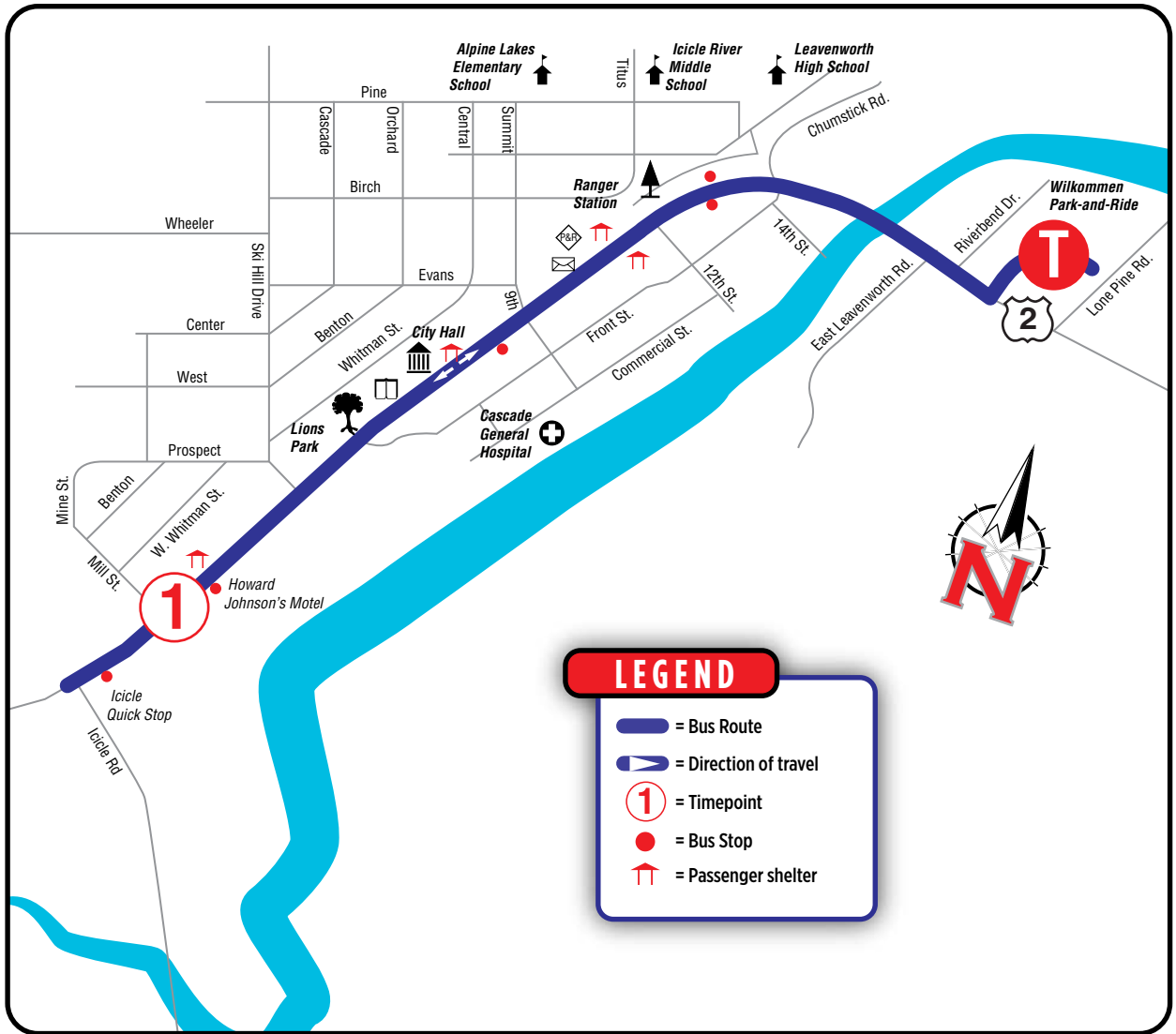
Bold type denotes PM trips

La impresión obscura denota viajes del PM

Route 22 also provides service to Cashmere, see pages 42-45.

La ruta 22 también brinda servicio a Cashmere, consulte las páginas 42-45.

Route 32 • Leavenworth Local



If you need to travel farther than the Leavenworth Local travels, general public dial-a-ride service is available. For more information, see pages 58-59.

Si necesita viajar más lejos de lo que viaja el Leavenworth Local, hay disponible un servicio de transporte para el público general. Para obtener más información, consulte las páginas 60-61.

Route 32 • Leavenworth Local

Monday - Sunday		
Depart Wilkommen Park-and-Ride T	US 2 & Mill (Glacier Parking Lot) 1	Arrive Wilkommen Park-and-Ride T
11:00	11:06	11:14
11:20	11:26	11:34
11:40	11:46	11:54
12:00	12:06	12:14
12:20	12:26	12:34
12:40	12:46	12:54
1:00	1:06	1:14
1:20	1:26	1:34
1:40	1:46	1:54
2:00	2:06	2:14
2:20	2:26	2:34
2:40	2:46	2:54
3:00	3:06	3:14
3:20	3:26	3:34
3:40	3:46	3:54
4:00	4:06	4:14
4:20	4:26	4:34
4:40	4:46	4:54
5:00	5:06	5:14
5:20	5:26	5:34
5:40	5:46	5:54
6:00	6:06	6:14
6:20	6:26	6:34
6:40	6:46	6:54

Bold type denotes PM trips

La impresión obscura denota viajes del PM

Festival Schedules

There are days when heavy traffic in Leavenworth makes it very difficult for buses to stay on their regular schedule. On specific dates, Link Transit will operate a Festival Schedule when Routes 22 and 122 will not travel into downtown Leavenworth beyond Wilkommen Park-and-Ride (behind Safeway) on many of their midday trips. Those trips are **highlighted in pink** on the Route 22 and 122 schedules.

There will be extra Route 32 bus service on these dates for riders wishing to continue their trips into Leavenworth beyond Wilkommen Park-and-Ride.

Festival schedules are in effect on the following days:

Oktoberfest: October 4, 5, 11, 12, 18, 19

Village of Lights Christmastown: November 29, 30

December 6, 7, 13, 14, 20, 21, 22, 23, 26, 27, 28, 29

Horarios del festival

Hay días en los que el tráfico pesado en Leavenworth hace que sea muy difícil para los autobuses mantener su horario habitual. En fechas específicas, Link Transit operará un horario de festival en el que las rutas 22 y 122 no viajarán al centro de Leavenworth más allá de Wilkommen Park-and-Ride (detrás de Safeway) en muchos de sus viajes de mediodía. Esos viajes están **resaltados en rosa** en los horarios de las rutas 22 y 122.

Habrà un servicio de autobús adicional en la Ruta 32 en estas fechas para los pasajeros que deseen continuar sus viajes hacia Leavenworth más allá de Wilkommen Park-and-Ride.

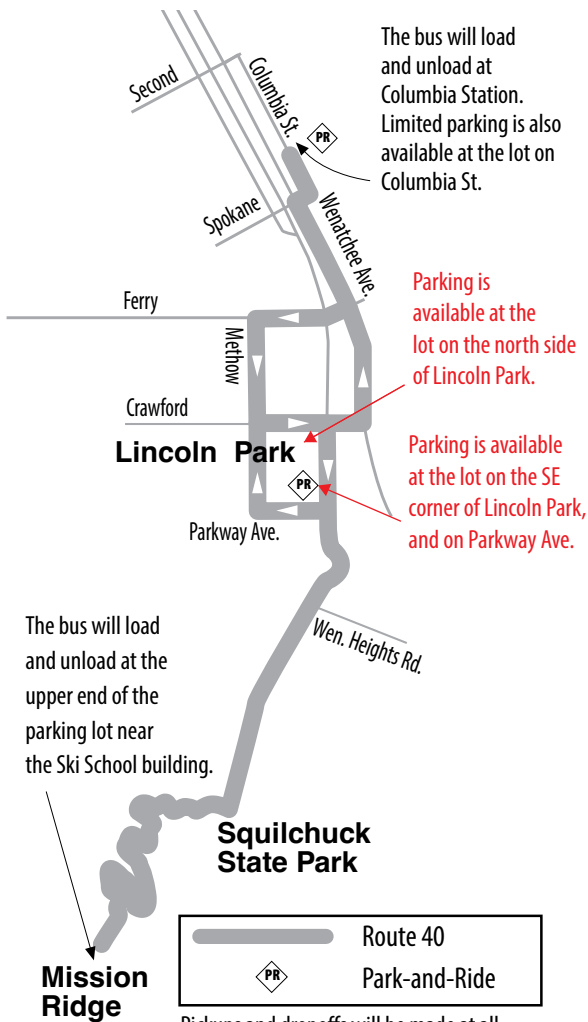
Los horarios del festival están vigentes en los siguientes días:

Oktoberfest: 4, 5, 11, 12, 18, 19 de octubre

Village of Lights Christmastown: 29, 30 de noviembre

6, 7, 13, 14, 20, 21, 22, 23, 26, 27, 28, 29 de diciembre

Route 40 • SkiLink to Mission Ridge

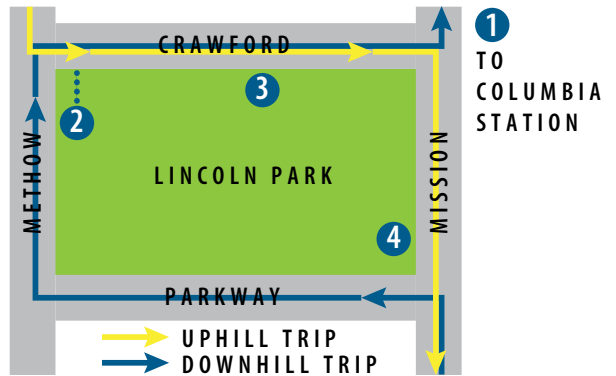


Pickups and dropoffs will be made at all regular Link bus stops along the route.

Parking and Boarding Locations

- Columbia Station Park-and-Ride, Columbia Street
- Parking lot at Methow Street & Crawford (board on Crawford Street)
- Parking lot on Crawford Street at Cashmere Street
- Lincoln Park (last stop before Mission Ridge)

Boarding at Columbia Station or at either location (2 or 3) on Crawford Street will help ensure you have a seat, as there is often a crowd waiting at the last stop at Lincoln Park (4).



Route 40 • Skilink to Mission Ridge



Regular Service						
Depart Columbia Station	Depart Lincoln Park	Arrive Mission Ridge	Depart Mission Ridge	Arrive Lincoln Park	Arrive Columbia Station	
6:55	7:02	7:27	7:35	7:55	8:01	
8:15	8:22	8:47	8:55	9:15	9:21	
9:35	9:42	10:07	10:15	10:35	10:41	
11:00	11:07	11:32	11:40	12:00	12:06	
12:45	12:52	1:17	1:30	1:50	1:56	
2:15	2:22	2:47	3:00	3:20	3:26	
3:45	3:52	4:17	4:30	4:50	4:56	
Friday Night Service						
12:45	12:52	1:17	1:30	1:50	1:56	
2:15	2:22	2:47	3:00	3:20	3:26	
3:45	3:52	4:17	4:30	4:50	4:56	
5:15	5:22	5:47	6:00	6:20	6:26	
6:45	6:52	7:17	7:30	7:50	7:56	

Skilink operates on the days shown in blue. Service will be provided on Friday afternoons and evenings in yellow. There is no service on Christmas Day or New Years Day.

NOVEMBER 2024

S	M	T	W	T	F	S
10	11	12	13	14	15	16
17	18	19	20	21	22	23
24	25	26	27	28	29	30

DECEMBER 2024

S	M	T	W	T	F	S
1	2	3	4	5	6	7
8	9	10	11	12	13	14
15	16	17	18	19	20	21
22	23	24	25	26	27	28
29	30	31				

Regular service.

JANUARY 2025

S	M	T	W	T	F	S
			1	2	3	4
5	6	7	8	9	10	11
12	13	14	15	16	17	18
19	20	21	22	23	24	25
26	27	28	29	30	31	

FEBRUARY 2025

S	M	T	W	T	F	S
						1
2	3	4	5	6	7	8
9	10	11	12	13	14	15
16	17	18	19	20	21	22
23	24	25	26	27	28	

MARCH 2025

S	M	T	W	T	F	S
						1
2	3	4	5	6	7	8
9	10	11	12	13	14	15
16	17	18	19	20	21	22
23	24	25	26	27	28	29
30	31					

APRIL 2025

S	M	T	W	T	F	S
		1	2	3	4	5
6	7	8	9	10	11	12
13	14	15	16	17	18	19
20	21	22	23	24	25	26
27	28	29	30	31		

Friday night service.

Tentative operation, if Mission Ridge is operating, Skilink will run.

Dial-A-Ride Transportation (DART)

The Chelan and Leavenworth DART are both a shared-ride, same-day transportation service that is available for everyone in the greater Chelan and Leavenworth area (see maps on page 53). Your ride will not be at a specific time, but within a designated window (example: between 10:00 a.m. and 10:30 a.m.). The app or reservationist will inform you of your designated window times. You may request either a time to be picked up or you may request a time you would like to be dropped-off (often used for appointments). Trips may also be booked up to five days in advance, and a maximum of four trips can be booked with a single phone call.

If you will be traveling at the same time to the same location every day or on a regular basis, you may qualify for subscription service which allows you to book your trips for a month or more at a time, this can only be done by calling Reservations.

Hours of Operation:

Monday - Friday 7:30 a.m. - 6:00 p.m.

Saturday - Sunday 9:00 a.m. - 6:00 p.m.

All trips must start and end within this timeframe.

Fares:

All Link Transit services are currently zero fare.

Getting Started:

If you are new to the DART services, you will need to enroll. To enroll using the app, please download the Mobility by Ecolane app from the Apple Store or Google Play, and fill out your information.

To enroll by phone, please call reservations at 509-662-3569 Monday - Sunday 8:00 a.m. - 5:45 p.m. You will be asked to provide your name, street address, phone number and answer a few travel-related questions.

Reservations:

Same day reservations are available Monday - Sunday between 7:30 a.m. - 5:45 p.m. via the Mobility by Ecolane phone app or by calling reservations at 509-662-3569.

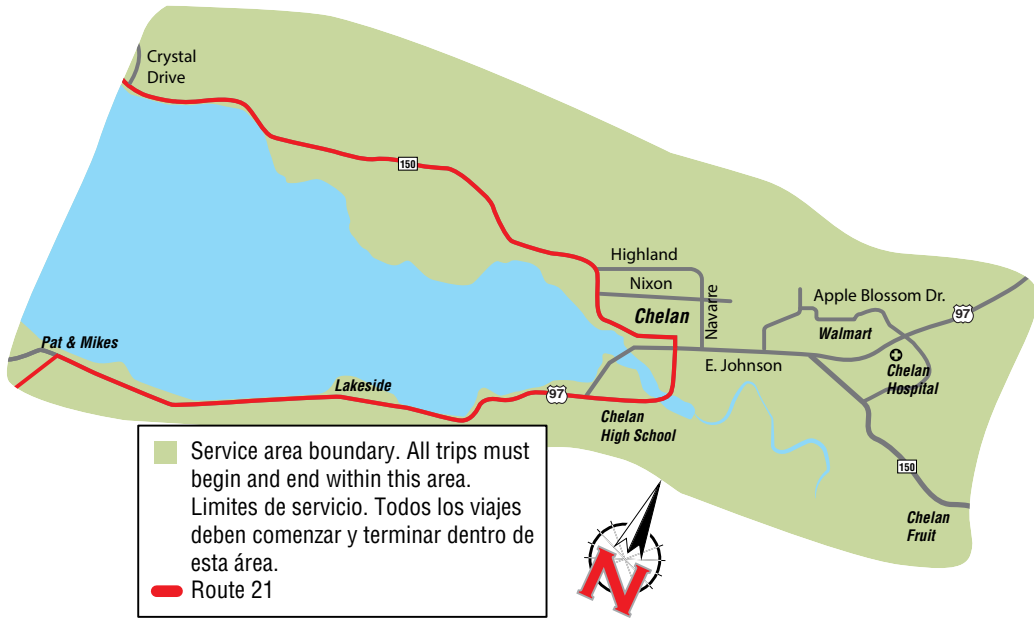
There is no service on the following holidays:

New Years Day, Memorial Day, July 4th, Labor Day, Thanksgiving, Christmas Day

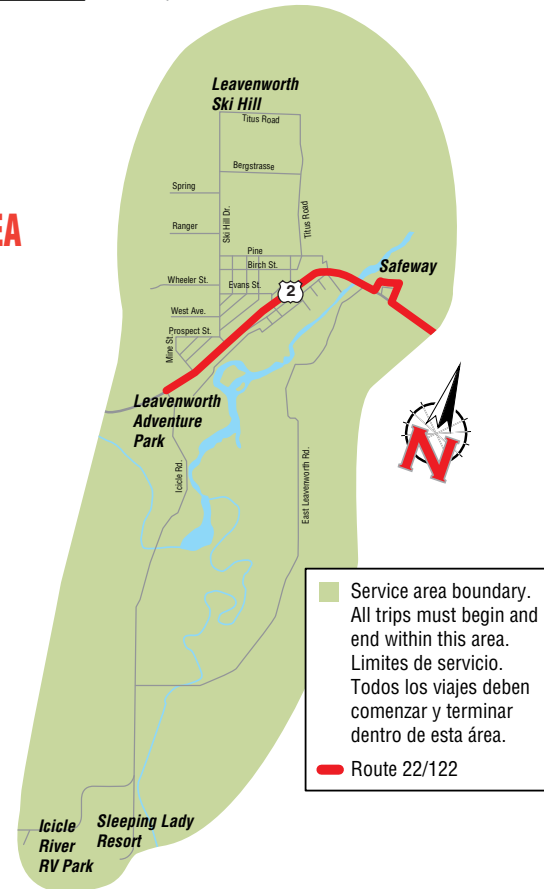
For More Information

Please call Link Guest Services at 509-662-1155 or visit our website at www.linktransit.com/dart

CHELAN DART SERVICE AREA



LEAVENWORTH DART SERVICE AREA



Transporte Dial-A-Ride (DART)

El DART de Chelan y Leavenworth es un servicio de transporte compartido para el mismo día que está disponible para todo el mundo en la zona metropolitana de Chelan y Leavenworth (consulte los mapas de la página 55). Su viaje no será a una hora concreta, sino dentro de un intervalo designado (ejemplo: entre las 10:00 y las 10:30 horas). La aplicación o la persona que realice la reservación le informará del horario designado. Puede solicitar que le recojan o que le lleven (se suele utilizar para las citas). Los viajes también pueden reservarse con hasta cinco días de anticipación, y se puede reservar un máximo de cuatro viajes con una sola llamada telefónica.

Si va a viajar a la misma hora al mismo lugar todos los días o de forma regular, puede optar al servicio de suscripción que le permite reservar sus viajes durante un mes o más cada vez, esto sólo se puede hacer llamando a Reservas.

Horas de operación:

Lunes - Viernes 7:30 a.m. - 6:00 p.m.

Sábado - Domingo 9:00 a.m. - 6:00 p.m.

Todos los viajes deben comenzar y terminar dentro de este horario.

Tarifas:

Todos los servicios de Link Transit son gratuitos.

Empezando:

Si es nuevo en los servicios de DART, deberá inscribirse. Para inscribirse usando la aplicación, descargue la aplicación Mobility by Ecolane de Apple Store o Google Play y complete su información.

Para inscribirse por teléfono, llame a Reservas al 509-662-3569 de lunes a domingo, de 8:00 a.m. a 5:45 p.m. Se le pedirá que proporcione su nombre, dirección, número de teléfono y que responda algunas otras preguntas relacionadas al transporte.

Reservaciones:

Reservaciones para el mismo día están disponibles a través de la aplicación telefónica Mobility by Ecolane de lunes a domingo entre las 7:30 a.m. - 5:45 p.m., o llamando a reservaciones al 509-662-3563 de lunes a domingo de 8 a.m. a 5:45 p.m.

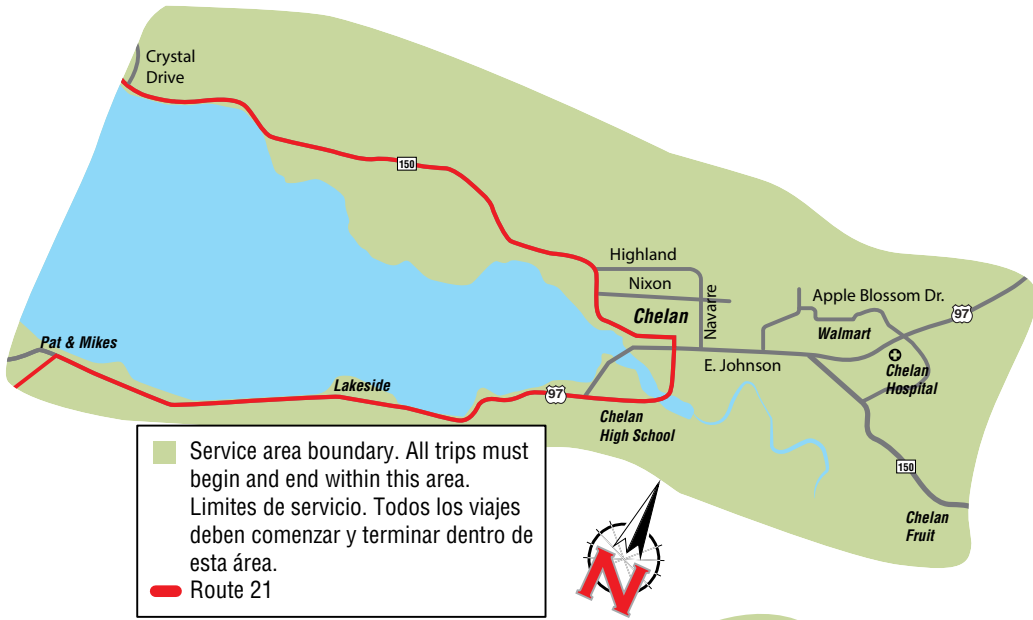
No hay servicio los siguientes días festivos:

Día de Año Nuevo, Día de los Caídos, 4 de julio, Día del Trabajo, Día de Acción de Gracias, Día de Navidad

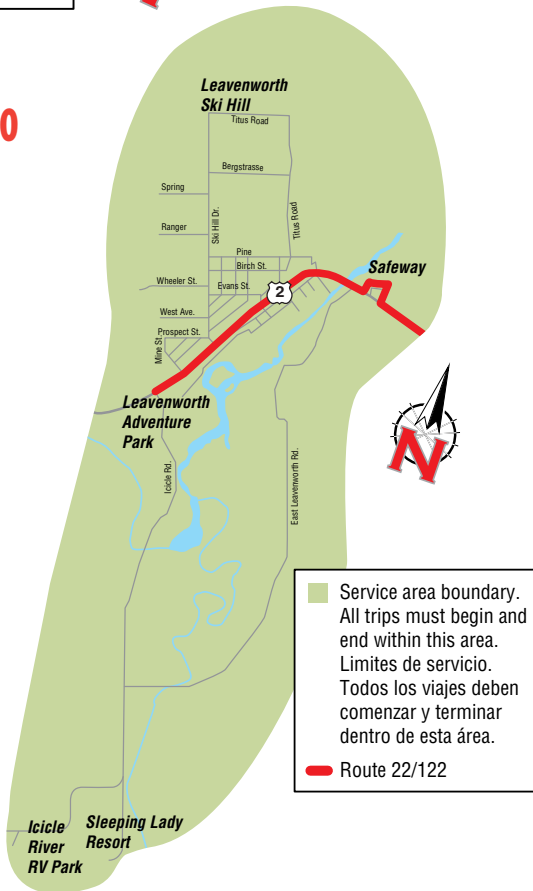
Para más información

Llame a Link Guest Services al 509-662-1155 o visite nuestro sitio web en www.linktransit.com/dart

CHELAN AREA DE SERVICIO



LEAVENWORTH AREA DE SERVICIO



LinkPlus Paratransit Service

LinkPlus is an advance reservation, origin/destination service for individuals who have a qualifying disability that prevents them from riding fixed-route buses.

For information regarding LinkPlus ADA Paratransit requirements, call Guest Services at 509-662-1155 for assistance.

To make a reservation, call LinkPlus at 509-662-3569, TTY Relay, Dial 711.

ADA Visitor Status

If you are an individual with disabilities who does not reside within the Link Transit service area, you may qualify for Visitor Status under the following criteria:

- You are ADA paratransit eligible in the jurisdiction where you reside and can provide documentation.
- You do not have documentation from another transit agency, whether because there is no public transit where you live or you have not applied with your home agency. You will be asked to provide proof of residence and documentation of disability.

For more information or to request Visitor Status, please call Guest Services at 509-662-1155. (TTY Relay, Dial 711). Office hours are Monday-Friday 6:00 AM-6:00 PM, Saturday 8:00 AM-5:00 PM and Sunday 9:00 AM-5:00 PM.

Copies of your documentation can be sent to Link Transit by fax, email or mail:

- Fax: 509-664-4095
- Email: guestservices@linktransit.com
- Mail: Link Transit Guest Services, 300 S Columbia St., 2nd Floor, Wenatchee, WA 98801

Visitors are eligible for twenty-one (21) days of services in a 365-day period beginning on the first day LinkPlus paratransit service is used. For additional days of service, the individual is expected to apply for LinkPlus under Link Transit's eligibility procedures.

TRIP-Link Volunteer Driver Program

TRIP-Link is a volunteer driver program designed for individuals living outside the Link Transit service area, but still within Chelan or Douglas County.

Effective June 20, 2023, the TRIP-Link service area has been expanded to include Bridgeport, Mansfield, and other outlying areas in Douglas County that had not been included in the program previously. Eligibility criteria has also been adjusted to allow us to better serve those communities.

Potential riders could include people that:

- Do not own a personal vehicle
- Need to get to employment or school
- Are unable to drive themselves
- Are medically compromised
- Miss medical or therapy appointments
- Are unable to get groceries

How to Apply for TRIP-Link Service

Link Transit has contracted with Trancare to administer and operate the TRIP-Link program. For information on eligibility, or any other questions, please contact us at (509) 664-7630 or at triplink@trancarerides.org.

Travel Training

Are you interested in learning how to use Link Transit's fixed-route system but don't know how?

Link Transit offers a Travel Training program for anyone who would like to use the fixed-route bus service in Chelan and Douglas counties.

What is Travel Training?

Travel Training is a program developed to teach you how to use the fixed-route system. The most effective method of providing this type of instruction is on a one-to-one basis in a realistic environment.

There is no cost for Travel Training. You will learn how to read a transit schedule, how to plan a trip, and other important information designed to make riding the bus safe, easy and enjoyable.

Call us at 509-662-1155 and ask for our Travel Trainer!

Servicio de Paratrásito: LinkPlus

Link Plus es un servicio que requiere reservación por adelantado, que proporciona transporte de puerta a puerta para personas con discapacidades que no pueden usar el servicio regular de tránsito de ruta fija.

Para información o ayuda con respecto a los requisitos del Para tránsito ADA de LinkPlus, llame al número 509-662-1155.

Para hacer una reservación, llame LinkPlus al número 509-662-3569, voz a teletipo, marque 711.

Estatus de Visitante ADA

Si usted es una persona con discapacidades que no reside dentro del área de servicio de Link Transit, puede calificar para el servicio como Visitante bajo los siguientes requisitos:

- Usted es elegible para el servicio de paratrásito ADA en la jurisdicción donde reside y puede proporcionar documentación.
- Si no tiene documentación de otra agencia de tránsito, se le pedirá documentación de residencia y documentación de discapacidad.

Para obtener más información o para aplicar para el estatus de visitante, llame a Servicio al Huésped al 509-662-1155. (voz a teletipo, marque 711). El horario es de lunes a viernes de 6 a.m. a 6 p.m., sábado de 8 a.m. a 5 p.m. y domingo de 9:00 a.m. a 5:00 p.m.

Copias de su documentación pueden ser enviadas a Link Transit por fax, correo electrónico o correo:

- Fax: 509-664-4095
Correo electrónico: guestservices@linktransit.com
Correo: Link Transit Guest Services, 300 S Columbia St., 2nd Floor, Wenatchee, WA 98801

Los visitantes serán elegibles para el servicio por veintidós (21) días durante un período de 365 días (comenzando con el primer día en que se utiliza el servicio de paratrásito LinkPlus). Si requiere más días de servicio, la persona deberá aplicar para el servicio de LinkPlus bajo los procedimientos de elegibilidad de Link Transit.

Need Help? Call 509-662-1155

Programa de Conductores Voluntarios de TRIP-Link

TRIP-Link es un programa de conductores voluntarios diseñado para personas que viven fuera del área de servicio de Link Transit, pero aún dentro de los condados de Chelan o Douglas.

A partir del 20 de junio de 2023, el área de servicio de TRIP-Link se ha ampliado para incluir Bridgeport, Mansfield y otras áreas dentro de los condados de Chelan y Douglas que no se habían incluido antes en el programa.

Los criterios de elegibilidad también se han ajustado para permitirnos mejor servir a esas comunidades.

candidatos potenciales son:

- alguien que no tenga vehículo personal
- con necesidad de ir al empleo o a la escuela
- Son incapaces de conducir por sí mismos
- Están médicamente comprometidos
- Falta a citas médicas o de terapia
- No pueden comprar mandado

Cómo aplicar con el servicio TRIP-Link

Link Transit ha contratado a Trancare para administrar y operar el programa TRIP-Link. Para obtener información sobre elegibilidad o cualquier otra pregunta, comuníquese con nosotros al (509) 664-7630 o al triplink@trancarerides.org.

Entrenamiento de viaje

¿Es usted una persona de mayor edad y esta interesada en aprender como usar el sistema de ruta fija de Link Transit pero no sabe como?

Link Transit ofrece un programa de entrenamiento para los mayores de edad que quieran aprender como utilizar el servicio de ruta fija en los condados de Chelan y Douglas.

¿Que es Travel Training?

Travel Training es un programa para enseñar a personas como usar el sistema de ruta fija. El modo más efectivo de proveer este tipo de instrucción es basado en uno-a-uno en un ambiente realista.

No hay ningún costo para Travel Training. Usted aprenderá como leer una guía de horario, como pagar sus tarifas, y otra información importante para hacer su viaje fácil y agradable.

Prohibited Conduct on Transit Buses and Properties

The following conduct is prohibited on Link Transit vehicles, within or upon Link Transit facilities and properties, and in connection with Link Transit's provision of public transportation services:

1. Except at a designated place, smoking or carrying a lighted or smoldering pipe, cigar, cigarette or e-cigarette, including marijuana;
2. Discarding litter other than in designated receptacles;
3. Playing any radio, recorder, or other sound-producing equipment, except that nothing herein shall prohibit the use of such equipment when connected to earphones that limit the sound to individual listeners or the use of communication devices by Link Transit employees, Link Transit contractors or public safety officers in the line of duty, or the use of private communication devices used to summon or notify individuals (e.g., "beepers" or cell phones);
4. Spitting, urinating or defecating;
5. Carrying any flammable liquid, explosive, acid, or other article or material likely to cause harm to others except that nothing herein shall prevent a person from carrying a cigarette, cigar, or pipe lighter or carrying a firearm or ammunition in a way that is not otherwise prohibited by law;
6. Intentionally obstructing or impeding the flow of Link Transit vehicles or passenger traffic, hindering or preventing access to Link Transit vehicles, facilities and properties, or otherwise unlawfully interfering with the provision or use of public transportation services;
7. Disturbing others by engaging in loud, raucous, unruly, harmful, or harassing behavior;
8. Destroying, defacing, or otherwise damaging property of Link Transit;
9. Carrying or consuming any alcoholic beverages or controlled substances including marijuana, unless otherwise authorized by law;
10. Carrying, exhibiting, displaying, or drawing any firearm, dagger, sword, knife or other cutting or stabbing instrument, club, or any other weapon apparently capable of producing bodily harm, in a manner, under circumstances, and at a time and place that either manifests an intent to intimidate another or that warrants alarm for the safety of other persons, unless otherwise authorized by law (RCW 9A.12.070);
11. "Open carrying" any firearm, including cased firearms, on Link Transit vehicles and/or properties. A concealed firearm carried by a valid concealed weapons permit holder is acceptable as long as the firearm is not openly displayed.
12. Allowing any animal to run at large, to unreasonably disturb others, or interfere with transit-related activities;
13. Roller skating, rollerblading or skateboarding;
14. Riding bicycles, unicycles, skateboards, mopeds, scooters and motorcycles, except where vehicle travel and access is permitted;
15. Eating or drinking on Link Transit vehicles or in prohibited areas of Link Transit facilities and properties;
16. Using a public address system, loudspeaker or other sound-amplifying device, except as authorized by Link Transit or its designee;
17. Sleeping, camping or storing personal property on benches, floors and bike pods on or within Link Transit vehicles or Link Transit facilities and properties, unless otherwise authorized by law;
18. Entering or remaining upon any non-public areas of Link Transit facilities and properties, including, but not limited to, staging areas, work areas and equipment rooms, except when authorized by Link Transit or its designee;
19. Engaging in commercial activities, except as such activities are authorized by Link Transit or its designee in a written permit, license, concession contract, lease or other written authorization;
20. Engaging in public communication activities, except as such activities are authorized;

21. Engaging in any civic, cultural and other special event, not included in the definitions of commercial or public communication activities, except as such activities are authorized by Link Transit or its designee in a written permit, license, concession contract, lease or other written authorization;
22. Committing any act which tends to create or incite, or creates or incites, an immediate breach of peace, including, but not limited to (a) fighting, (b) racing, (c) obscene language and noisy or boisterous conduct tending to cause a breach of the peace, and (d) personally abusive epithets, or words or language of an offensive, disgusting or insulting nature, which epithets, words or language when addressed to the ordinary citizen are, as a matter of common knowledge, inherently likely to provoke a violent reaction of fear, anger or apprehension;
23. Use of Link Transit vehicles, facilities and properties for non-transit-related activities, except as authorized by Link Transit;
24. Refusing to allow proper securement of a wheelchair on Link Transit vehicles;
25. Violating an exclusion order issued; pursuant to B.2 of Article III herein; and
26. Violating any federal, state, or municipal civil and criminal laws.

Reasonable Modification

We provide reasonable modification of our policy and practices upon request to ensure that our transportation services are accessible to persons with disabilities, so long as the request does not significantly alter the nature of the service.

You may contact our Reasonable Modification Coordinator by calling 509-662-1155, via email RMC@linktransit.com or by mail and in person at Columbia Station, 300 S. Columbia St., 2nd Floor, Wenatchee.

Conducta Prohibida en Autobuses y Propiedades de Tránsito

La siguiente conducta está prohibida en los vehículos de Link Transit, dentro o sobre las instalaciones y propiedades de Link Transit, y en relación con los servicios de transporte público de Link Transit:

1. No se debe fumar o cargar con una pipa, cigarro, cigarrillo o cigarrillo electrónico encendido(a), más que en lugares designados (esto incluye el uso de marihuana);
2. No se debe desechar basura en lugares que no sean los receptáculos designados;
3. No se debe escuchar el radio, grabadora u otro equipo que produzca sonido, sin audífonos.
Así no se limita el uso de equipo de comunicación de los empleados, contratistas u oficiales de Link Transit u oficiales de seguridad pública para que puedan cumplir sus deberes, o el uso de dispositivos de comunicación privados utilizados para notificar a las personas (por ejemplo, "beepers" o teléfonos celulares);
4. No se debe escupir, orinar o defecar;
5. No se debe cargar/llevar cualquier líquido inflamable, explosivo, ácido u otro artículo o material que pueda causar daño a otros, con la excepción que nada de lo dispuesto impedirá que una persona lleve un cigarrillo, cigarro o pipa, un arma de fuego, o municiones de una manera que no esté prohibido por la ley;
6. No debe obstruir o impedir el flujo de vehículos de Link Transit o el tráfico de pasajeros intencionalmente, el obstaculizar o impedir el acceso a los vehículos, instalaciones y propiedades de Link Transit, o interferir ilegalmente de otra manera con el uso de los servicios de transporte público;
7. No debe molestar a otros con comportamientos ruidosos, estridentes, rebeldes, dañinos o acosadores;
8. No debe destruir, desfigurar o dañar la propiedad de Link Transit;

9. No debe cargar/llevar o consumir bebidas alcohólicas o sustancias controladas, esto incluye la marihuana, a menos que la ley autorice lo contrario;
10. No debe portar, exhibir o sacar cualquier arma de fuego, daga, espada, cuchillo u otro instrumento cortante o penetrante, garrote o cualquier otra arma aparentemente capaz de producir daño corporal, bajo cualquier circunstancia ni en un momento o lugar que muestre la intención de intimidar a otra persona o que inquiete la seguridad de otras personas, a menos que la ley autorice lo contrario (RCW 9.41.270);
11. No debe "portar a la vista" cualquier arma de fuego, esto incluye las armas de fuego con estuche, en vehículos y/o propiedades de Link Transit. Un arma de fuego oculta acompañada por un permiso de armas válido es aceptable siempre y cuando el arma de fuego no se muestre abiertamente.
12. No debe permitir que un animal corra libremente, o que moleste a otros o que interfiera con las actividades relacionadas con el tránsito;
13. No se permite el patinar sobre ruedas, o el monopatín;
14. No se permite el andar en bicicleta, monociclo, patineta, ciclomotor, scooter o motocicleta, con la excepción de donde esta permitido;
15. No se debe comer o beber dentro de los vehículos de Link Transit o en áreas de las instalaciones y propiedades de Link Transit donde también se prohíbe;
16. No debe usar un sistema de megafonía, altavoz u otro dispositivo de amplificación de sonido, solo con la excepción de lo autorizado por Link Transit o su designado;
17. No se debe dormir, acampar o almacenar propiedad personal en los bancos, pisos o compartimentos para bicicletas en o dentro de los vehículos de Link Transit o las instalaciones y propiedades de Link Transit, a menos de ser autorizado por la ley;
18. No debe entrar o permanecer en áreas que no son públicas de las instalaciones y propiedades de Link Transit, esto incluye, áreas de preparación, áreas de trabajo y salas de equipos, con la excepción de cuando lo autorice Link Transit o su designado;

19. No debe participar en actividades comerciales, con la excepción que dichas actividades estén autorizadas por Link Transit o su designado con un permiso, licencia, contrato de concesión, arrendamiento u otra autorización hecho por escrito;
20. No debe realizar actividades de comunicación pública, a salvo de que tales actividades estén autorizadas;
21. No debe participar en cualquier evento cívico, cultural u otro evento especial, que no esté incluido en las definiciones de actividades comerciales o de comunicación pública, con la excepción de que dichas actividades estén autorizadas por Link Transit o su designado con un permiso, licencia, contrato de concesión, arrendamiento o autorización escrita;
22. No debe cometer cualquier acto que incite un quebrantamiento inmediato de la paz, esto incluye, pero no está limitado a (a) peleas, (b) carreras, (c) lenguaje abusivo o obsceno, conducta ruidosa o escandalosa que pueda causar una alteración del orden público, y (d) lenguaje abusivos, o palabras vulgares de naturaleza ofensiva, repugnante o insultante, cuando se dirigen al ciudadano común que provoque una reacción violenta de miedo, ira o aprensión;
23. No usara los vehículos, instalaciones o propiedades de Link Transit para actividades no relacionadas con el tránsito, con la excepción de lo autorizado por Link Transit;
24. El negarse a permitir la sujeción adecuada de una silla de ruedas en los vehículos de Link Transit;
25. Infringir una orden de exclusión emitida de conformidad con B.2. Del artículo III del presente documento; y
26. Violar cualquier ley civil o penal federal, estatal o municipal.

Modificación Razonable

Proveemos modificaciones razonables de nuestras prácticas y pólizas a petición para asegurarnos que nuestros servicios de transportación sean accesibles para las personas con discapacidades, siempre y cuando la solicitud no altere significativamente la naturaleza del servicio.

Puedes contactar a la persona a cargo de modificaciones razonables llamando al 509-662-1155, o vía correo electrónico: RMC@linktransit.com o por correo u en persona en la estación Columbia, 300 S. Columbia St., 2do piso, Wenatchee.

Link Transit Board of Directors*

*As of October 7, 2024

Link Transit is governed by a Board of Directors, made up of elected officials from many of the communities we serve. The Board provides policy, project, and legislative direction for the transit system. They meet on the third Tuesday of each month at 3:00 PM at Columbia Station, located at 300 S Columbia Street, in Wenatchee. Meetings are open to the public, and we encourage your participation.

Board meeting agendas and minutes are available on our website at www.linktransit.com.

Link Transit está gobernado por una Junta Directiva, compuesta por funcionarios electos de muchas de las comunidades a las que servimos. La Junta proporciona políticas, proyectos y dirección legislativa para el sistema de tránsito. Se reúnen el tercer martes de cada mes a las 3:00 p. m. en Columbia Station, ubicada en 300 S Columbia Street, en Wenatchee. Las reuniones están abiertas al público y alentamos su participación.

Las agendas y actas de las reuniones de la junta están disponibles en nuestro sitio web en www.linktransit.com

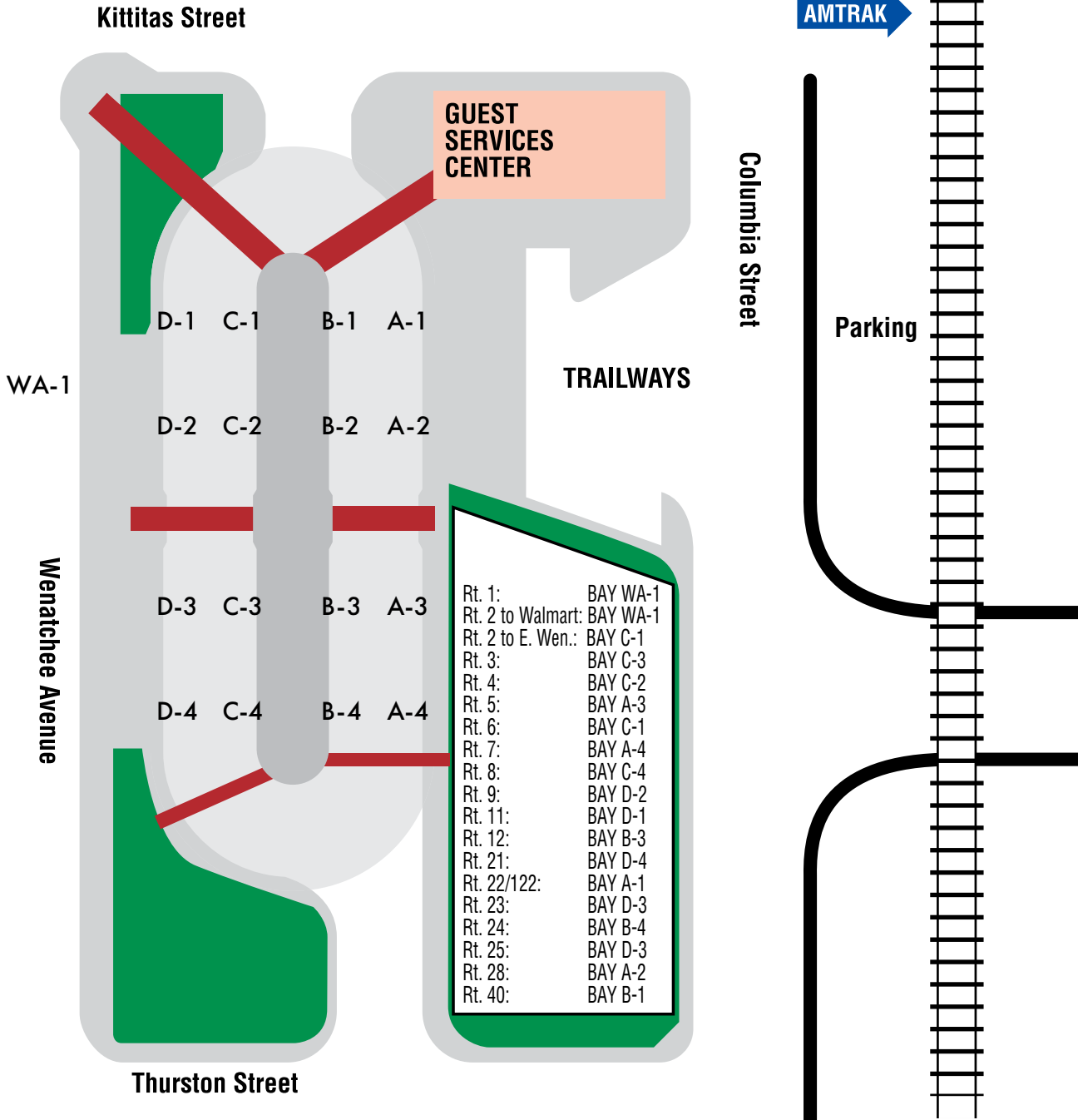
Tiffany Gering, 2024 Chair	Commissioner, Chelan County
Loyd Smith, 2024 Vice-Chair	Mayor, City of Waterville
Randy Agnew.....	Mayor, City of Rock Island
Jim Fletcher.....	Mayor, City of Cashmere
Anne Hessburg	City Council, City of Leavenworth
Travis Hornby	City Council, City of Wenatchee
Erin McCardle	Mayor, City of Chelan
Kevin Overbay	Commissioner, Chelan County
Kyle Steinburg.....	Commissioner, Douglas County
Marc Straub.....	Commissioner, Douglas County
Renee Swearingen	Mayor, City of Entiat
Rob Tidd	City Council, City of East Wenatchee
Paul Parmley (non-voting).....	Business Representative, Teamster’s Union

Link Transit Management Team

Nick Covey	CEO
Ed Archer.....	Maintenance Manager
Cristina Barone.....	Planning and Development Manager
Lynn Bourton	Administrative Services Manager
Justin Brockwell	Finance Manager
Ron Hatton.....	Information Technology Manager
Gabby Walker	Operations Manager

Please call 509-662-1155 if you would like to contact any of these people.
Llame al 509-662-1155 si desea comunicarse con alguna de estas personas.

Columbia Station Bus Bay Assignments



Rules of the Road

So that all of our guests may enjoy a safe and comfortable ride, please observe the following rules of the road:



No food allowed. Beverages allowed in spillproof containers only.



No smoking, including e-cigarettes.



No profanity, inappropriate or rude behavior.



Shirt and shoes required.



No hazardous materials.



One carry-on item allowed up to 40 pounds not to exceed 24" x 17" x 10" in size.



No sound-producing devices without the use of headphones. No hands-free use of cell phones.



Strollers may need to be folded before boarding, depending on space availability.



All pets, except for service animals, must be in approved pet carriers.



At the end of a route, the driver may take a break and guests may be asked to disembark the bus.

Reglas de la carretera

Para que todos nuestros huéspedes puedan disfrutar de un viaje seguro y cómodo, por favor respete las siguientes normas de tránsito:



No se permite comer. Solamente se permiten bebidas en envases asegurados de no gotear.



No se permite fumar.



No se permite blasfemia o mal comportamiento.



Camisa y zapatos requeridos.



No se permiten materiales peligrosos.



Un artículo de mano hasta 40 libras que no exceda 24" x 17" x 10" de tamaño.



Prohibido el uso de dispositivos que produzcan sonido sin audífonos. No uso de manos libres de teléfonos celulares.



Todas las carreolas necesitan estar dobladas antes de abordar el autobús y que no obstuya el pasillo.



Todas las mascotas con excepción de mascotas guía, solamente podrán ser transportados en portadores aprobados.



Al final de una ruta, un conductor puede tomar un descanso y el conductor puede pedir que los pasajeros bajen del autobús.

Effective October 7, 2024

Link Transit System Map

Guest Services

509-662-1155

guestservices@linktransit.com

visit our website at

www.linktransit.com



DOWNLOAD THE

MyStop

APP TO TRACK
YOUR BUS IN
REAL TIME
See page 10.

**SEE
WENATCHEE
URBAN AREA
MAP
Inside
Front Cover**

SkiLink
service is
seasonal

Mission Ridge Ski &
Board Resort

Duffy Creek &
Douglas Creek
Recreation Areas